

**NOTICE!!**

**These documents have been scanned!**

**Do not place un-scanned documents beneath this notice!**

**Do not remove this notice from this file!**

GPO Jacket No. 560-102  
Print Order 61540  
Rise Business Services, LLC  
Job=AZ15 4/29/2019



Box Number= AZ15006



Claim Begin-End: AMC445505-AMC445536

1 Initial Receipt



AZ15006-18

AMC450400-AMC453366

**United States Department of the Interior**  
**Bureau of Land Management**  
 DIV OF LANDS, MINRLS & ENERGY  
 ONE N CENTRAL AVE  
 PHOENIX, AZ 85004 -4427  
 Phone: 602-417-9200

Receipt

No: 3971223

<b>Transaction #:</b> 4081151	
<b>Date of Transaction:</b> 09/05/2017	
CUSTOMER:	
GRAND CANYON GOLD CORP 16772 W BELL RD # 110-417 SURPRISE,AZ 85374-9702 US	

**ENTERED**  
 SEP 08 2017  
 BY: *Rodriguez*

LINE #	QTY	DESCRIPTION	REMARKS	UNIT PRICE	TOTAL
1	32.00	LOCATABLE MINERALS / MINING CLAIMS-NEW,UNADJUD, ONE OR MORE AUTH NOS / NEW MINING CLAIM PROCESSING FEE <b>CASES:</b> AMC445505/\$20.00, AMC445506/\$20.00, AMC445507/\$20.00, AMC445508/\$20.00, AMC445509/\$20.00, AMC445510/\$20.00, AMC445511/\$20.00, AMC445512/\$20.00, AMC445513/\$20.00, AMC445514/\$20.00, AMC445515/\$20.00, AMC445516/\$20.00, AMC445517/\$20.00, AMC445518/\$20.00, AMC445519/\$20.00, AMC445520/\$20.00, AMC445521/\$20.00, AMC445522/\$20.00, AMC445523/\$20.00, AMC445524/\$20.00, AMC445525/\$20.00, AMC445526/\$20.00, AMC445527/\$20.00, AMC445528/\$20.00, AMC445529/\$20.00, AMC445530/\$20.00, AMC445531/\$20.00, AMC445532/\$20.00, AMC445533/\$20.00, AMC445534/\$20.00, AMC445535/\$20.00, AMC445536/\$20.00		- n/a -	640.00
2	32.00	LOCATABLE MINERALS / MINING CLAIMS-NEW,UNADJUD, ONE OR MORE AUTH NOS / NEW MINING CLAIMS LOCATION FEE <b>CASES:</b> AMC445505/\$37.00, AMC445506/\$37.00, AMC445507/\$37.00, AMC445508/\$37.00, AMC445509/\$37.00, AMC445510/\$37.00, AMC445511/\$37.00, AMC445512/\$37.00, AMC445513/\$37.00, AMC445514/\$37.00, AMC445515/\$37.00, AMC445516/\$37.00, AMC445517/\$37.00, AMC445518/\$37.00, AMC445519/\$37.00, AMC445520/\$37.00, AMC445521/\$37.00, AMC445522/\$37.00,		- n/a -	1184.00

		AMC445523/\$37.00, AMC445524/\$37.00, AMC445525/\$37.00, AMC445526/\$37.00, AMC445527/\$37.00, AMC445528/\$37.00, AMC445529/\$37.00, AMC445530/\$37.00, AMC445531/\$37.00, AMC445532/\$37.00, AMC445533/\$37.00, AMC445534/\$37.00, AMC445535/\$37.00, AMC445536/\$37.00			
3	32.00	LOCATABLE MINERALS / MINING CLAIMS- NEW, UNADJUD, ONE OR MORE AUTH NOS / NEW MINING CLAIMS MAINTENANCE FEE CASES: AMC445505/\$155.00, AMC445506/\$155.00, AMC445507/\$155.00, AMC445508/\$155.00, AMC445509/\$155.00, AMC445510/\$155.00, AMC445511/\$155.00, AMC445512/\$155.00, AMC445513/\$155.00, AMC445514/\$155.00, AMC445515/\$155.00, AMC445516/\$155.00, AMC445517/\$155.00, AMC445518/\$155.00, AMC445519/\$155.00, AMC445520/\$155.00, AMC445521/\$155.00, AMC445522/\$155.00, AMC445523/\$155.00, AMC445524/\$155.00, AMC445525/\$155.00, AMC445526/\$155.00, AMC445527/\$155.00, AMC445528/\$155.00, AMC445529/\$155.00, AMC445530/\$155.00, AMC445531/\$155.00, AMC445532/\$155.00, AMC445533/\$155.00, AMC445534/\$155.00, AMC445535/\$155.00, AMC445536/\$155.00		- n/a -	4960.00
<b>TOTAL:</b>				<b>\$6,784.00</b>	

PAYMENT INFORMATION			
1	AMOUNT:	6784.00	POSTMARKED: N/A
	TYPE:	CHECK	RECEIVED: 09/05/2017
	CHECK NO:	2629	
	NAME:	GRAND CANYON GOLD CORP 16772 W BELL RD # 110-417 SURPRISE AZ 85374-9702 US	

REMARKS

This receipt was generated by the automated BLM Collections and Billing System and is a paper representation of a portion of the official electronic record contained therein.

**NOTICE!!**

**These documents have been scanned!**

**Do not place un-scanned documents beneath this notice!**

**Do not remove this notice from this file!**

GPO Jacket No. 560-102  
Print Order 61540  
Rise Business Services, LLC  
Job=AZ15 4/29/2019



Box Number= AZ15006



Claim Begin-End: AMC445505-AMC445536

2 Correspondence



AZ15006-18

AMC450400-AMC453366



# United States Department of the Interior



BUREAU OF LAND MANAGEMENT

Arizona State Office

One North Central Avenue, Suite 800

Phoenix, Arizona 85004-4427

[www.blm.gov/az/](http://www.blm.gov/az/)

NOV 08 2019

In Reply Refer To:

3800 (9200) PB

AMC438198; AMC438292; AMC438422; AMC438488; AMC438849; AMC438984;

AMC445505;

CERTIFIED MAIL - RETURN RECEIPT REQUESTED No. 9214 8901 9403 8398 3361 27

## DECISION

GRAND CANYON GOLD CORP	:	This decision affects those claims
16772 W BELL RD # 110-417	:	shown on the attached list(s).
SURPRISE, AZ 85374-9702	:	

---

SEE ATTACHMENT(S) FOR CLAIM NAMES AND AMC NUMBERS

---

## MINING CLAIMS DECLARED FORFEITED

The mining claims listed above have been declared forfeited as of September 1, 2019, for failure to timely file the required maintenance fee payment or small miner's maintenance fee waiver (waiver).

Claimants are required to pay an annual non-refundable maintenance fee of \$165 per 20 acres or portion thereof, or submit a waiver, on or before September 1 of each year. These requirements were established by 30 U.S.C. 28f-l, as amended, and 43 CFR 3834 and 3835.

Our records do not show receipt of a maintenance fee payment or small miner waiver filed on or before the due date. Therefore, the claims listed above are forfeited.

## Reclamation Requirements

This decision does not relieve you of the liability for reclamation of all areas disturbed by your activities on lands covered by the subject mining claim(s) and/or site(s). After you complete the reclamation, you must notify the authorized officer of the appropriate surface managing agency so that the authorized officer may conduct a final site inspection and determine whether you may be released from liability. If you fail to reclaim the land to the satisfaction of the authorized officer, the surface management agency may cite you for noncompliance under its surface management regulations. For land administered by the Bureau of Land Management (BLM), if

you fail to reclaim the land to the satisfaction of the authorized officer as required in 43 CFR Subpart 3809, the BLM will issue an order of noncompliance under 43CFR 3809.601(a). If you fail to comply with the non-compliance order, BLM may take further action under 43 CFR 3809.604. Failure to conduct reclamation is a prohibited act that may subject you to criminal penalties. See 43 CFR 3809.605(h) and 43 CFR 3809.700.

### Appeal Procedures

This decision may be appealed to the Interior Board of Land Appeals, Office of the Secretary, in accordance with the regulations contained in 43 CFR, Part 4, and the enclosed Form 1842-1. If an appeal is taken, your notice of appeal must be filed in this office (at the above address) within 30 days from receipt of this decision. The appellant has the burden of showing that the decision appealed from is in error.

If you wish to file a petition pursuant to regulation 43 CFR 4.21 (58 FR 4939, January 19, 1993) for a stay of the effectiveness of this decision during the time that your appeal is being reviewed by the Board, the petition for a stay must accompany your notice of appeal. A petition for a stay is required to show sufficient justification based on the standards listed below. Copies of the notice of appeal and petition for a stay **must** also be submitted to each party named in this decision and to the Interior Board of Land Appeals and to the appropriate Office of the Solicitor (see 43 CFR 4.413) at the same time the original documents are filed with this office. If you request a stay, you have the burden of proof to demonstrate that a stay should be granted.

### Standards for Obtaining a Stay

Except as otherwise provided by law or other pertinent regulation, a petition for a stay of a decision pending appeal shall show sufficient justification based on the following standards:

- (1) The relative harm to the parties if the stay is granted or denied,
- (1) The likelihood of the appellant's success on the merits,
- (2) The likelihood of immediate and irreparable harm if the stay is not granted, and
- (3) Whether the public interest favors granting the stay.

Please include your AMC serial number(s) on all correspondence. If additional information is required, please call Pauline Brown at 602-417-9360.



Elena Fink  
Deputy State Director  
Lands, Minerals and Energy Division

Enclosure(s)

US Department of the Interior  
Bureau of Land Management  
1 N Central Ave Ste 800  
Phoenix, AZ 85004

---

USPS CERTIFIED MAIL



9214 8901 9403 8398 3361 27

---

GRAND CANYON GOLD CORP  
16772 W BELL RD UNIT 110-417  
SURPRISE AZ 85374-9702

**MINING CLAIM LISTING FOR: GRAND CANYON GOLD CORP**  
**16772 W BELL RD # 110-417**  
**SURPRISE AZ 85374-9702**

Serial Number	Lead Serial Number	Claim Name	Last Assmt Year
AMC438198	AMC438198	22-A	2019
AMC438199	AMC438198	22-A2	2019
AMC438200	AMC438198	22-A3	2019
AMC438201	AMC438198	22-A4	2019
AMC438202	AMC438198	22-B	2019
AMC438203	AMC438198	22-B2	2019
AMC438204	AMC438198	22-B3	2019
AMC438205	AMC438198	22-B4	2019
AMC438206	AMC438198	22-C	2019
AMC438207	AMC438198	22-C2	2019
AMC438208	AMC438198	22-C3	2019
AMC438209	AMC438198	22-C4	2019
AMC438210	AMC438198	22-D	2019
AMC438211	AMC438198	22-D2	2019
AMC438212	AMC438198	22-D3	2019
AMC438213	AMC438198	22-D4	2019
AMC438292	AMC438292	20-A	2019
AMC438293	AMC438292	20-A2	2019
AMC438294	AMC438292	20-A3	2019
AMC438295	AMC438292	20-A4	2019
AMC438296	AMC438292	20-B	2019
AMC438297	AMC438292	20-B2	2019
AMC438298	AMC438292	20-B3	2019
AMC438299	AMC438292	20-B4	2019
AMC438300	AMC438292	20-C	2019
AMC438301	AMC438292	20-C2	2019
AMC438302	AMC438292	20-C3	2019
AMC438303	AMC438292	20-C4	2019
AMC438304	AMC438292	20-D	2019
AMC438305	AMC438292	20-D2	2019
AMC438306	AMC438292	20-D3	2019
AMC438307	AMC438292	20-D4	2019
AMC438308	AMC438292	21-A	2019
AMC438309	AMC438292	21-A2	2019
AMC438310	AMC438292	21-A3	2019
AMC438311	AMC438292	21-A4	2019
AMC438312	AMC438292	21-B	2019
AMC438313	AMC438292	21-B2	2019
AMC438314	AMC438292	21-B3	2019
AMC438315	AMC438292	21-B4	2019
AMC438316	AMC438292	21-C	2019
AMC438317	AMC438292	21-C2	2019
AMC438318	AMC438292	21-C3	2019
AMC438319	AMC438292	21-C4	2019
AMC438320	AMC438292	21-D	2019
AMC438321	AMC438292	21-D2	2019

Serial Number	Lead Serial Number	Claim Name	Last Assmt Year
AMC438322	AMC438292	21-D3	2019
AMC438323	AMC438292	21-D4	2019
AMC438422	AMC438422	19-A	2019
AMC438423	AMC438422	19-A2	2019
AMC438424	AMC438422	19-A3	2019
AMC438425	AMC438422	19-A4	2019
AMC438426	AMC438422	19-B	2019
AMC438427	AMC438422	19-B2	2019
AMC438428	AMC438422	19-B3	2019
AMC438429	AMC438422	19-B4	2019
AMC438430	AMC438422	19-C	2019
AMC438431	AMC438422	19-C2	2019
AMC438432	AMC438422	19-C3	2019
AMC438433	AMC438422	19-C4	2019
AMC438434	AMC438422	19-D	2019
AMC438435	AMC438422	19-D2	2019
AMC438436	AMC438422	19-D3	2019
AMC438437	AMC438422	19-D4	2019
AMC438438	AMC438422	30-A	2019
AMC438439	AMC438422	30-A2	2019
AMC438440	AMC438422	30-A3	2019
AMC438441	AMC438422	30-A4	2019
AMC438442	AMC438422	30-B	2019
AMC438443	AMC438422	30-B2	2019
AMC438444	AMC438422	30-B3	2019
AMC438445	AMC438422	30-B4	2019
AMC438446	AMC438422	30-C	2019
AMC438447	AMC438422	30-C2	2019
AMC438448	AMC438422	30-C3	2019
AMC438449	AMC438422	30-C4	2019
AMC438450	AMC438422	30-D	2019
AMC438451	AMC438422	30-D2	2019
AMC438452	AMC438422	30-D3	2019
AMC438453	AMC438422	30-D4	2019
AMC438488	AMC438488	P17	2019
AMC438489	AMC438488	P17-1	2019
AMC438490	AMC438488	P17-2	2019
AMC438491	AMC438488	P17-3	2019
AMC438492	AMC438488	P17-4	2019
AMC438493	AMC438488	P17-5	2019
AMC438494	AMC438488	P17-6	2019
AMC438495	AMC438488	P17-7	2019
AMC438496	AMC438488	P17-8	2019
AMC438497	AMC438488	P17-9	2019
AMC438498	AMC438488	P17-10	2019
AMC438499	AMC438488	P17-11	2019



Serial Number	Lead Serial Number	Claim Name	Last Assmt Year
AMC438500	AMC438488	P17-12	2019
AMC438501	AMC438488	P17-13	2019
AMC438502	AMC438488	P17-14	2019
AMC438503	AMC438488	P17-15	2019
AMC438849	AMC438849	35-A	2019
AMC438850	AMC438849	35-A2	2019
AMC438851	AMC438849	35-A3	2019
AMC438852	AMC438849	35-A4	2019
AMC438853	AMC438849	35-B	2019
AMC438854	AMC438849	35-B2	2019
AMC438855	AMC438849	35-B3	2019
AMC438856	AMC438849	35-B4	2019
AMC438857	AMC438849	35-C	2019
AMC438858	AMC438849	35-C2	2019
AMC438859	AMC438849	35-C3	2019
AMC438860	AMC438849	35-C4	2019
AMC438861	AMC438849	35-D	2019
AMC438862	AMC438849	35-D2	2019
AMC438863	AMC438849	35-D3	2019
AMC438864	AMC438849	35-D4	2019
AMC438984	AMC438984	P7	2019
AMC438985	AMC438984	P7-1	2019
AMC438986	AMC438984	P7-2	2019
AMC438987	AMC438984	P7-3	2019
AMC438988	AMC438984	P7-4	2019
AMC438989	AMC438984	P7-5	2019
AMC438990	AMC438984	P7-6	2019
AMC438991	AMC438984	P7-7	2019
AMC438992	AMC438984	P7-8	2019
AMC438993	AMC438984	P7-9	2019
AMC438994	AMC438984	P7-10	2019
AMC438995	AMC438984	P7-11	2019
AMC438996	AMC438984	P7-12	2019
AMC438997	AMC438984	P7-13	2019
AMC438998	AMC438984	P7-14	2019

Serial Number	Lead Serial Number	Claim Name	Last Assmt Year
AMC438999	AMC438984	P7-15	2019
AMC445505	AMC445505	IDCF 1	2019
AMC445506	AMC445505	IDCF 2	2019
AMC445507	AMC445505	IDCF 3	2019
AMC445508	AMC445505	IDCF 4	2019
AMC445509	AMC445505	IDCF 5	2019
AMC445510	AMC445505	IDCF 6	2019
AMC445511	AMC445505	IDCF 7	2019
AMC445512	AMC445505	IDCF 8	2019
AMC445513	AMC445505	IDCF 9	2019
AMC445514	AMC445505	IDCF 10	2019
AMC445515	AMC445505	IDCF 11	2019
AMC445516	AMC445505	IDCF 12	2019
AMC445517	AMC445505	IDCF 13	2019
AMC445518	AMC445505	IDCF 14	2019
AMC445519	AMC445505	IDCF 15	2019
AMC445520	AMC445505	IDCF 16	2019
AMC445521	AMC445505	IDCF 17	2019
AMC445522	AMC445505	IDCF 18	2019
AMC445523	AMC445505	IDCF 19	2019
AMC445524	AMC445505	IDCF 20	2019
AMC445525	AMC445505	IDCF 21	2019
AMC445526	AMC445505	IDCF 22	2019
AMC445527	AMC445505	IDCF 23	2019
AMC445528	AMC445505	IDCF 24	2019
AMC445529	AMC445505	IDCF 25	2019
AMC445530	AMC445505	IDCF 26	2019
AMC445531	AMC445505	IDCF 27	2019
AMC445532	AMC445505	IDCF 28	2019
AMC445533	AMC445505	IDCF 29	2019
AMC445534	AMC445505	IDCF 30	2019
AMC445535	AMC445505	IDCF 31	2019
AMC445536	AMC445505	IDCF 32	2019



Date Produced: 11/18/2019

ConnectSuite Inc.:

The following is the delivery information for Certified Mail™/RRE item number 9214 8901 9403 8398 3361 27. Our records indicate that this item was delivered on 11/15/2019 at 11:11 a.m. in SURPRISE, AZ 85374. The scanned image of the recipient information is provided below.

Signature of Recipient :

*RS Hall*  
ROBERT HALL

Address of Recipient :

**16772 W BELL RD  
SURPRISE, AZ 85374**

Thank you for selecting the Postal Service for your mailing needs. If you require additional assistance, please contact your local post office or Postal Service representative.

Sincerely,  
United States Postal Service

The customer reference number shown below is not validated or endorsed by the United States Postal Service. It is solely for customer use.

Customer Reference Number: C1744151.9937755

**NO  
DOCUMENTS  
FOUND**

NO DOCUMENTS FOUND  
NO DOCUMENTS FOUND

**NOTICE!!**

**These documents have been scanned!**

**Do not place un-scanned documents beneath this notice!**

**Do not remove this notice from this file!**

GPO Jacket No. 560-102  
Print Order 61540  
Rise Business Services, LLC  
Job=AZ15 4/29/2019



Box Number= AZ15006



Claim Begin-End: AMC445505-AMC445536

3 Transfers



AZ15006-18

AMC450400-AMC453366

RECORDING REQUESTED BY:

GRAND CANYON GOLD CORP

WHEN RECORDED MAIL TO:

Grand Canyon Gold Corp

16772 W Bell Rd

Suite 110-417

Surprise, AZ 85374

Amc 445505

QUIT CLAIM DEED

The undersigned grantor(s) for valuable consideration, receipt of which is hereby acknowledged, in the amount of \$10.00, or other value, do we hereby remise, release and forever quit claim the following described property in the county of "La Paz"

State of Arizona, the Mining Claims known as: IDCF "1-32"

Township: 5 North Range: 18 West Section: 14

AMC NUMBERS: 445505, 445506, 445507, 445508, 445509, 445510, 445511, 445512, 445513, 445514, 445515, 445516, 445517, 445518, 445519, 445520, 445521, 445522, 445523, 445524, 445525, 445526, 445527, 445528, 445529, 445530, 445531, 445532, 445533, 445534, 445535 & 445536.

Hereby remise, release and forever quitclaim to Grantee(s): GRAND CANYON GOLD CORP

IN WITNESS, WHEREOF, "Vicente-B: Galindo", the seller has executed this deed effective as of the date of notary.

2/26/2019

Date

Vicente-B: Galindo

:Vicente-B: Galindo

A notary public or other officer completing this certificate verifies only the identity of the individual who signed the document to which this certificate is attached, and not the truthfulness, accuracy, or validity of that document.

STATE OF CALIFORNIA

County of Sacramento ss

On 2/26/2019 before me, Erika Muehlenhaupt, Notary

personally appeared Vicente B Galindo who proved to me on the basis of satisfactory evidence to be the person(s) whose name(s) is/are subscribed to the within instrument and acknowledged to me that he/she/they executed the same in his/her/their authorized capacity(ies), and that by his/her/their signature(s) on the instrument the person(s), or the entity upon behalf of which the person(s) acted, executed the instrument.

I certify under PENALTY OF PERJURY under the laws of the State of California that the foregoing paragraph is true and correct.


WITNESS my hand and official seal.

[Handwritten Notary Signature]

Notary Signature

#4396463

ENTERED MAR 19 2019 BY: RAM



2019 MAR 12 P 2:54 PHOENIX, ARIZONA RECEIVED

BLM Letter

Dear BLM,


03/07/2019

Enclosed is a check to pay for 32 mining claim deed transfers.

if you have any questions, please call the number below,

thank you very much,

RECEIVED  
BLM ARIZONA OFFICE  
2019 MAR 12 P 2:57  
PHOENIX, ARIZONA



---

Panos D. Giannetis  
16772 W. Bell Rd #110-417  
Surprise, AZ 85374  
(310)365-0783

**Scotch®**

PANOS GIANNIOTIS  
(623) 556-1238  
THE UPS STORE #4950  
STE 110  
16772 W BELL RD  
SURPRISE AZ 85374-3064

1 LBS 1 OF 1  
SHIP WT: 1 LBS  
DATE: 11 MAR 2019

SHIP (602) 417-9200  
TO: BUREAU OF LAND MANAGEMENT  
STE 800  
1 N CENTRAL AVE

PHOENIX AZ 85004-4427



**AZ 850 9-10**



UPS GROUND

TRACKING #: 1Z 4F8 523 03 2444 8055



BILLING: P/P

ISH 13 D0N E2644 09 5V 01/2019

SEE REVERSE FOR UPS TERMS, AND NOTICE OF LIMITATION OF LIABILITY. ITEMS SHIPPED BY UPS IN A BOX ARE INSURED AGAINST LOSS AND DAMAGE. IF SHIPPED FROM THE US, SHIPPERS CERTIFY THAT THE COMMODITIES, TECHNOLOGY OR SERVICES ARE EXPORTED FROM THE US IN ACCORDANCE WITH THE EXPORT ADMINISTRATION REGULATIONS. EXEMPTION CERTIFICATE IS NOT A PROHIBITION.

**DO NOT BEND**

RECEIVED  
BLM AZ STATE OFFICE  
2019 MAR 12 P 2:57  
PHOENIX, ARIZONA

**Scotch®**

Photo/Document  
Mailer



Self-Sealing

Photo/Document  
Mailer

**Scotch**




Recyclable

**Cat. 7923-1**

3M, Scotch and the Plaid Design are trademarks of 3M.

**3M, Stationery Products Division**  
3M Center, St. Paul, MN 55144-1000  
www.ScotchBrand.com  
1-800-328-6276

© 3M 2010 Made in Mexico for 3M.  
46-0001-4960-2  
Made with 100% recycled materials.  
70% post-consumer.  
100% recyclable.



BUREAU OF LAND MANAGEMENT  
1 N CENTRAL AVE  
STE 808  
PHOENIX AZ 85004-4414

P: BROWN S: ORANGE I:

**1004-4156**

T24F8623032444 8055  
80108495 IMP: 18 08 23 17 3010  
US 0807 NIPPS 18 08 041024000L

**Scotch**<sup>®</sup>

Photo/Document  
Mailer

Inside Dimensions 11.5 IN x 14 IN (292 mm x 355 mm)



**United States Department of the Interior  
Bureau of Land Management**

Receipt

DIV OF LANDS, MINRLS & ENERGY  
ONE N CENTRAL AVE  
PHOENIX, AZ 85004 -4427  
Phone: 602-417-9200

No: 4396463

<b>Transaction #:</b> 4514729	
<b>Date of Transaction:</b> 03/13/2019	
<b>CUSTOMER:</b>	
GRAND CANYON GOLD CORP 16772 W BELL RD STE 110 SURPRISE, AZ 85374-9702 US	

LINE #	QTY	DESCRIPTION	REMARKS	UNIT PRICE	TOTAL
1	1.00	LOCATABLE MINERALS / MINING CLAIMS- NOT NEW-UNADJUD, ONE AUTH NO. ONLY / MINING CLAIM MONEY RECEIVED CASES: AMC445505/\$320.00	TRF/32	- n/a -	320.00
<b>TOTAL:</b>					<b>\$320.00</b>

*\$5 earned manually AD 3/27/19*

PAYMENT INFORMATION			
1	AMOUNT:	320.00	POSTMARKED: N/A
	TYPE:	CHECK	RECEIVED: 03/12/2019
	CHECK NO:	2744	
	NAME:	GRAND CANYON GOLD CORP 16772 W BELL RD STE 110 SURPRISE AZ 85374-9702 US	

REMARKS
THERE HAS BEEN A FEE INCREASE / PLEASE SEE ENCLOSED FLYER / THANK YOU

This receipt was generated by the automated BLM Collections and Billing System and is a paper representation of a portion of the official electronic record contained therein.

445505

They (32 claims)  
445536 ~~EE~~

Panos GIANNECTIS  
16772 W. BELL

#110

SURPRISE, AZ 85374

310-365-0783

**United States Department of the Interior**  
**Bureau of Land Management**  
 DIV OF LANDS, MINRLS & ENERGY  
 ONE N CENTRAL AVE  
 PHOENIX, AZ 85004 -4427  
 Phone: 602-417-9200

Receipt

No: 4399849

<b>Transaction #:</b> 4518266	
<b>Date of Transaction:</b> 03/18/2019	
<b>CUSTOMER:</b>	
PANOS GIANNEOTIS 16772 W BELL RD STE 110-417 SURPRISE, AZ 85374-9702 US	

LINE #	QTY	DESCRIPTION	REMARKS	UNIT PRICE	TOTAL
1	1.00	LOCATABLE MINERALS / MINING CLAIMS-NOT NEW-UNADJUD, ONE AUTH NO. ONLY / MINING CLAIM MONEY RECEIVED CASES: AMC445505/\$160.00	ADDITIONAL FEES (32)	- n/a -	160.00
<b>TOTAL:</b>					<b>\$160.00</b>

*did earned manually AD 3/7/19*

PAYMENT INFORMATION			
NOTE: Items will appear on credit card statement as "Bureau of Land Mgmt CO".			
1	AMOUNT:	160.00	POSTMARKED: N/A
	TYPE:	CREDIT CARD	RECEIVED: 03/18/2019
	NAME:	GIANNEOTIS, PANOS 16772 W BELL RD STE 110-417 SURPRISE AZ 85374-9702 US	
	CARD NO:	XXXXXXXXXXXX6825	AUTH CODE: 065402
	NAME ON CARD:	PANOS D GIANNEOTIS	
	SIGNATURE:	OVER THE PHONE	

REMARKS

This receipt was generated by the automated BLM Collections and Billing System and is a paper representation of a portion of the official electronic record contained therein.



# United States Department of the Interior



BUREAU OF LAND MANAGEMENT

Arizona State Office

One North Central Avenue, Suite 800

Phoenix, Arizona 85004-4427

[www.blm.gov/az/](http://www.blm.gov/az/)

SEP 27 2018

In Reply Refer To:  
3800 (9200) RM  
AMC445505

CERTIFIED MAIL – RETURN RECEIPT REQUESTED 9214 8901 9403 8373 1897 62

## NOTICE

GRAND CANYON GOLD CORP	:	This Decision Affects Those Claims
16772 W BELL RD # 110-417	:	Shown in the Block Below.
SURPRISE, AZ 85374-9702	:	

---

AMC445505 - AMC445536  
IDCF-1 THROUGH IDCF-32

---

### Transfer(s) Not Processed

A conveyance document to transfer ownership of the mining claim(s) listed above was received by the Bureau of Land Management (BLM) Arizona State Office. The transfer(s) of ownership cannot be processed for the following reason(s):

- No address for the grantee is included. We must have the grantee's address to enter into the database.
- Verify the correct spelling of the grantees name as provided on the Quit Claim Deed: Vicente –B: Galindo.

If appropriate, please submit a corrected conveyance document, required documents, or additional fees, within 30 days of your receipt of this notice. If the required information is not received within the 30-day timeframe, no further action will be taken, and the BLM will retain the non-refundable processing fees submitted.

If additional information is required, please contact RéAnn Myers at 602-417-9413. Please include your AMC serial number(s) on all correspondence.

Lucas Lucero  
Deputy State Director  
Lands, Minerals and Energy Division



Date Produced: 10/08/2018

ConnectSuite Inc.:

The following is the delivery information for Certified Mail™/RRE item number 9214 8901 9403 8373 1897 62. Our records indicate that this item was delivered on 10/03/2018 at 03:27 p.m. in SURPRISE, AZ 85374. The scanned image of the recipient information is provided below.

Signature of Recipient :

A handwritten signature in black ink, appearing to read "K. J. Bell".

Address of Recipient :

A handwritten address in black ink, appearing to read "140772 Bell".

Thank you for selecting the Postal Service for your mailing needs. If you require additional assistance, please contact your local post office or Postal Service representative.

Sincerely,  
United States Postal Service

The customer reference number shown below is not validated or endorsed by the United States Postal Service. It is solely for customer use.

Customer Reference Number: C1004488.5824641

AMC 445505

### QUIT CLAIM DEED

The undersigned grantor(s) for valuable consideration, receipt of which is hereby acknowledged, in the amount of \$10.00, or other value, do we hereby remise, release and forever quit claim the following described property in the county of "La Paz"

State of Arizona, the Mining Claim known as: IDCF-1

AMC 445505                      Township: 5 North    Range: 18 West                      Section: 14

Quarter Section: W1/2 NW1/4 NW1/4

Grantee(s):                      Vicente -B: Galindo

RECEIVED  
M ARIZONA STATE OFFICE  
2018 SEP 11 P 12:10  
PHOENIX, ARIZONA

IN WITNESS, WHEREOF, Panos D. Giannetis as President of Grand Canyon Gold Corp., the seller has executed this deed effective as of the date of notary.

Grantor

Grand Canyon Gold Corp

Signature

*Panos D. Giannetis*  
Panos D. Giannetis-President

Acknowledgment


State of Arizona, County of Maricopa

The Undersigned, a Notary Public in and for said County and State, in person and signing said document. Dated this 21<sup>ST</sup> day of August 2018.

Witness my hand and official seal

*[Signature]*  
Notary Signature

ENTERED  
OCT 10 2018  
BY: *[Signature]*

 Sarah Kavanagh  
Notary Public  
Maricopa County, Arizona  
My Comm. Expires 03-08-2020

# 4260191



Myers, Reann &lt;rmyers@blm.gov&gt;

---

**[EXTERNAL] AMC445505-AMC445536**

1 message

---

**ceo@grandcanyongold.com** <ceo@grandcanyongold.com>  
To: rmyers@blm.gov

Wed, Oct 10, 2018 at 1:51 PM

Dear ReAnn,

This email is to address the concerns the BLM has about the filed conveyance documents.

The correct Spelling and address of the Grantee is: Vicente-B: Galindo  
1119 Lochbrae Rd #2  
Sacramento, CA 95815

If you have any further questions please feel free to contact me anytime.

Thank you for your help in this matter,

Panos D. Gianneotis  
President  
Grand Canyon Gold Corp  
16772 W Bell Rd #110-417  
Surprise, AZ 85374  
www.grandcanyongold.com

**QUIT CLAIM DEED**

The undersigned grantor(s) for valuable consideration, receipt of which is hereby acknowledged, in the amount of \$10.00, or other value, do we hereby remise, release and forever quit claim the following described property in the county of "La Paz"

State of Arizona, the Mining Claim known as: IDCF-2

AMC 445506

Township: 5 North Range: 18 West

Section: 1

RECEIVED  
MARICOPA COUNTY STATE OFFICE  
2018 SEP 11 P 12: 10  
PHOENIX, ARIZONA

Quarter Section: E1/2 NW1/4 NW1/4

Grantee(s): Vicente -B: Galindo

IN WITNESS, WHEREOF, Panos D. Giannetis as President of Grand Canyon Gold Corp., the seller has executed this deed effective as of the date of notary.

**Grantor**

Grand Canyon Gold Corp

**Signature**

**Panos D. Giannetis-President**


**Acknowledgment**

State of Arizona, County of Maricopa

The Undersigned, a Notary Public in and for said County and State, in person and signing said document. Dated this 21<sup>ST</sup> day of August 2018.

**Witness my hand and official seal**

Notary Signature





**QUIT CLAIM DEED**

**The undersigned grantor(s) for valuable consideration, receipt of which is hereby acknowledged, in the amount of \$10.00, or other value, do we hereby remise, release and forever quit claim the following described property in the county of "La Paz"**

**State of Arizona, the Mining Claim known as: IDCF-3**

**AMC 445507**

**Township: 5 North Range: 18 West**

**Section 14**

RECEIVED  
MARICOPA COUNTY STATE OFFICE  
2018 SEP 11 P 12:10  
PHOENIX, ARIZONA

**Quarter Section: W1/2 NE1/4 NW1/4**

**Grantee(s): Vicente -B: Galindo**

IN WITNESS, WHEREOF, Panos D. Giannetis as President of Grand Canyon Gold Corp., the seller has executed this deed effective as of the date of notary.

**Grantor**

**Signature**

**Grand Canyon Gold Corp**

*Panos D. Giannetis*  
\_\_\_\_\_  
**Panos D. Giannetis-President**


**Acknowledgment**

**State of Arizona, County of Maricopa**

**The Undersigned, a Notary Public in and for said County and State, in person and signing said document. Dated this 21<sup>ST</sup> day of August 2018.**

**Witness my hand and official seal**

*[Handwritten Signature]*  
\_\_\_\_\_  
Notary Signature



**QUIT CLAIM DEED**

**The undersigned grantor(s) for valuable consideration, receipt of which is hereby acknowledged, in the amount of \$10.00, or other value, do we hereby remise, release and forever quit claim the following described property in the county of "La Paz"**

**State of Arizona, the Mining Claim known as: IDCF-4**

**AMC 445508**

**Township: 5 North Range: 18 West**

**Section: 14**

**Quarter Section: E1/2 NE1/4 NW1/4**

**Grantee(s): Vicente -B: Galindo**

RECEIVED  
MARICOPA STATE OFFICE  
PHOENIX, ARIZONA  
2018 SEP 11 P 12: 10

IN WITNESS, WHEREOF, Panos D. Gianneotis as President of Grand Canyon Gold Corp., the seller has executed this deed effective as of the date of notary.

**Grantor**

**Grand Canyon Gold Corp**

**Signature**

*Panos D. Gianneotis*  
**Panos D. Gianneotis-President**


**Acknowledgment**

**State of Arizona, County of Maricopa**

**The Undersigned, a Notary Public in and for said County and State, in person and signing said document. Dated this 21<sup>ST</sup> day of August 2018.**

**Witness my hand and official seal**

*[Handwritten Signature]*  
**Notary Signature**



**QUIT CLAIM DEED**

The undersigned grantor(s) for valuable consideration, receipt of which is hereby acknowledged, in the amount of \$10.00, or other value, do we hereby remise, release and forever quit claim the following described property in the county of "La Paz"

State of Arizona, the Mining Claim known as: IDCF-5

AMC 445509 Township: 5 North Range: 18 West Section: 14

Quarter Section: W1/2 SW1/4 NW1/4

Grantee(s): Vicente -B: Galindo

RECEIVED  
21 M 17 STATE OFFICE  
2018 SEP 11 P 12:10  
PHOENIX, ARIZONA

IN WITNESS, WHEREOF, Panos D. Gianneotis as President of Grand Canyon Gold Corp., the seller has executed this deed effective as of the date of notary.

**Grantor**

**Grand Canyon Gold Corp**

**Signature**

**Panos D. Gianneotis-President**


**Acknowledgment**

**State of Arizona, County of Maricopa**

The Undersigned, a Notary Public in and for said County and State, in person and signing said document. Dated this 21<sup>ST</sup> day of August 2018.

**Witness my hand and official seal**

**Notary Signature**



**QUIT CLAIM DEED**

**The undersigned grantor(s) for valuable consideration, receipt of which is hereby acknowledged, in the amount of \$10.00, or other value, do we hereby remise, release and forever quit claim the following described property in the county of "La Paz"**

**State of Arizona, the Mining Claim known as: IDCF-6**

**AMC 445510**

**Township: 5 North Range: 18 West**

**Section: 14**

PHOENIX, ARIZONA

2018 SEP 11 P 12: 10

RECEIVED  
MARICOPA COUNTY STATE OFFICE

**Quarter Section: E1/2 SW1/4 NW1/4**

**Grantee(s): Vicente -B: Galindo**

IN WITNESS, WHEREOF, Panos D. Giannetis as President of Grand Canyon Gold Corp., the seller has executed this deed effective as of the date of notary.

**Grantor**

**Grand Canyon Gold Corp**

**Signature**


**Panos D. Giannetis-President**

**Acknowledgment**

**State of Arizona, County of Maricopa**

**The Undersigned, a Notary Public in and for said County and State, in person and signing said document. Dated this 21<sup>ST</sup> day of August 2018.**

**Witness my hand and official seal**

  
**Notary Signature**

**QUIT CLAIM DEED**

**The undersigned grantor(s) for valuable consideration, receipt of which is hereby acknowledged, in the amount of \$10.00, or other value, do we hereby remise, release and forever quit claim the following described property in the county of "La Paz"**

**State of Arizona, the Mining Claim known as: IDCF-7**

**AMC 445511 Township: 5 North Range: 18 West Section: 14**

**Quarter Section: W1/2 SE1/4 SW1/4**

**Grantee(s): Vicente -B: Galindo**

RECEIVED  
MARICOPA COUNTY STATE OFFICE  
2018 SEP 11 P 12:19  
PHOENIX, ARIZONA

IN WITNESS, WHEREOF, Panos D. Giannetis as President of Grand Canyon Gold Corp, the seller has executed this deed effective as of the date of notary.

**Grantor**

**Grand Canyon Gold Corp**

**Signature**

**Panos D. Giannetis-President**


**Acknowledgment**

**State of Arizona, County of Maricopa**

**The Undersigned, a Notary Public in and for said County and State, in person and signing said document. Dated this 21<sup>st</sup> day of August 2018.**

**Witness my hand and official seal**

**Notary Signature**



**QUIT CLAIM DEED**

The undersigned grantor(s) for valuable consideration, receipt of which is hereby acknowledged, in the amount of \$10.00, or other value, do we hereby remise, release and forever quit claim the following described property in the county of "La Paz"

State of Arizona, the Mining Claim known as: IDCF-8

AMC 445512

Township: 5 North Range: 18 West

Section: 14

Quarter Section: E1/2 SE1/4 NW1/4

Grantee(s): Vicente -B: Galindo

RECEIVED  
MARICOPA COUNTY STATE OFFICE  
PHOENIX, ARIZONA  
2018 SEP 11 P 12:10

IN WITNESS, WHEREOF, Panos D. Giannetis as President of Grand Canyon Gold Corp., the seller has executed this deed effective as of the date of notary.

**Grantor**

Grand Canyon Gold Corp

**Signature**

**Panos D. Giannetis-President**


**Acknowledgment**

State of Arizona, County of Maricopa

The Undersigned, a Notary Public in and for said County and State, in person and signing said document. Dated this 21<sup>ST</sup> day of August 2018.

**Witness my hand and official seal**

Notary Signature



**QUIT CLAIM DEED**

**The undersigned grantor(s) for valuable consideration, receipt of which is hereby acknowledged, in the amount of \$10.00, or other value, do we hereby remise, release and forever quit claim the following described property in the county of "La Paz"**

**State of Arizona, the Mining Claim known as: IDCF-9**

**AMC 445513 Township: 5 North Range: 18 West Section: 14**

**Quarter Section: W1/2 NW1/4 NE1/4**

**Grantee(s): Vicente -B: Galindo**

RECEIVED  
MARICOPA STATE OFFICE  
2018 SEP 11 P 12:10  
PHOENIX, ARIZONA

IN WITNESS, WHEREOF, Panos D. Giannetis as President of Grand Canyon Gold Corp., the seller has executed this deed effective as of the date of notary.

**Grantor**

**Signature**

**Grand Canyon Gold Corp**

**Panos D. Giannetis-President**


**Acknowledgment**

**State of Arizona, County of Maricopa**

**The Undersigned, a Notary Public in and for said County and State, in person and signing said document. Dated this 21<sup>ST</sup> day of August 2018.**

**Witness my hand and official seal**

**Notary Signature**



**QUIT CLAIM DEED**

**The undersigned grantor(s) for valuable consideration, receipt of which is hereby acknowledged, in the amount of \$10.00, or other value, do we hereby remise, release and forever quit claim the following described property in the county of "La Paz"**

**State of Arizona, the Mining Claim known as: IDCF-10**

**AMC 445514**

**Township: 5 North Range: 18 West**

**Section 14**

RECEIVED  
MARICOPA COUNTY STATE OFFICE  
2018 SEP 11 P 12:10  
PHOENIX, ARIZONA

**Quarter Section: E1/2 NW1/4 NE1/4**

**Grantee(s): Vicente -B: Galindo**

IN WITNESS, WHEREOF, Panos D. Giannetis as President of Grand Canyon Gold Corp., the seller has executed this deed effective as of the date of notary.

**Grantor**

**Grand Canyon Gold Corp**

**Signature**

**Panos D. Giannetis-President**


**Acknowledgment**

**State of Arizona, County of Maricopa**

**The Undersigned, a Notary Public in and for said County and State, in person and signing said document. Dated this 21<sup>ST</sup> day of August 2018.**

**Witness my hand and official seal**

**Notary Signature**





# QUIT CLAIM DEED

The undersigned grantor(s) for valuable consideration, receipt of which is hereby acknowledged, in the amount of \$10.00, or other value, do we hereby remise, release and forever quit claim the following described property in the county of "La Paz"

State of Arizona, the Mining Claim known as: IDCF-11

AMC 445515

Township: 5 North Range: 18 West

Section: 14

Quarter Section: W/1/2 NE1/4 NE1/4


Grantee(s): Vicente -B: Galindo

IN WITNESS, WHEREOF, Panos D. Giannetis as President of Grand Canyon Gold Corp., the Seller has executed this deed effective as of the date of notary.

Grantor

Grand Canyon Gold Corp

Signature


  
Panos D. Giannetis-President

Acknowledgment


State of Arizona, County of Maricopa

The Undersigned, a Notary Public in and for said County and State, in person and signing said document. Dated this 21<sup>ST</sup> day of August 2018.

Witness my hand and official seal

  
\_\_\_\_\_

Notary Signature



RECEIVED  
M M STATE OFFICE  
2018 SEP 11 P 12:10  
PHOENIX, ARIZONA

**QUIT CLAIM DEED**

**The undersigned grantor(s) for valuable consideration, receipt of which is hereby acknowledged, in the amount of \$10.00, or other value, do we hereby remise, release and forever quit claim the following described property in the county of "La Paz"**

**State of Arizona, the Mining Claim known as: IDCF-12**

**AMC 445516                      Township: 5 North    Range: 18 West                      Section: 14**

**Quarter Section: E1/2 NE1/4 NE1/4**

**Grantee(s): Vicente -B: Galindo**

RECEIVED  
MARICOPA COUNTY  
AZ STATE OFFICE  
2018 SEP 11 P 12:11  
PHOENIX, ARIZONA

IN WITNESS, WHEREOF, Panos D. Giannetis as President of Grand Canyon Gold Corp., the seller has executed this deed effective as of the date of notary.

**Grantor**

**Grand Canyon Gold Corp**

**Signature**

**Panos D. Giannetis-President**


**Acknowledgment**

**State of Arizona, County of Maricopa**

**The Undersigned, a Notary Public in and for said County and State, in person and signing said document. Dated this 21<sup>ST</sup> day of August 2018.**

**Witness my hand and official seal**

**Notary Signature**



# QUIT CLAIM DEED

The undersigned grantor(s) for valuable consideration, receipt of which is hereby acknowledged, in the amount of \$10.00, or other value, do we hereby remise, release and forever quit claim the following described property in the county of "La Paz"

State of Arizona, the Mining Claim known as: IDCF-13

AMC 445517

Township: 5 North Range: 18 West

Section: 14

PHOENIX, ARIZONA

2018 SEP 11 P 12: 11

RECEIVED  
MARICOPA COUNTY STATE OFFICE

Quarter Section: W1/2 SW1/4 NE1/4

Grantee(s): Vicente -B: Galindo

IN WITNESS, WHEREOF, Panos D. Giannetis as President of Grand Canyon Gold Corp., the seller has executed this deed effective as of the date of notary.

Grantor

Grand Canyon Gold Corp

Signature




Panos D. Giannetis-President

Acknowledgment


State of Arizona, County of Maricopa

The Undersigned, a Notary Public in and for said County and State, in person and signing said document. Dated this 21<sup>ST</sup> day of August 2018.

Witness my hand and official seal



Notary Signature



**QUIT CLAIM DEED**

The undersigned grantor(s) for valuable consideration, receipt of which is hereby acknowledged, in the amount of \$10.00, or other value, do we hereby remise, release and forever quit claim the following described property in the county of "La Paz"

State of Arizona, the Mining Claim known as: IDCF-14

AMC 445518

Township: 5 North Range: 18 West

Section: 14

Quarter Section: E1/2 SW1/4 NE1/4

Grantee(s): Vicente -B: Galindo

RECEIVED  
MARICOPA STATE OFFICE  
PHOENIX, ARIZONA  
2018 SEP 11 P 12:11

IN WITNESS, WHEREOF, Panos D. Giannetis as President of Grand Canyon Gold Corp., the seller has executed this deed effective as of the date of notary.

**Grantor**

**Signature**

**Grand Canyon Gold Corp**

*Panos D. Giannetis*

**Panos D. Giannetis-President**


**Acknowledgment**

**State of Arizona, County of Maricopa**

**The Undersigned, a Notary Public in and for said County and State, in person and signing said document. Dated this 21<sup>st</sup> day of August 2018.**

**Witness my hand and official seal**

*[Handwritten Signature]*



**Notary Signature**

**QUIT CLAIM DEED**

The undersigned grantor(s) for valuable consideration, receipt of which is hereby acknowledged, in the amount of \$10.00, or other value, do we hereby remise, release and forever quit claim the following described property in the county of "La Paz"

State of Arizona, the Mining Claim known as: IDCF-15

AMC 445519

Township: 5 North Range: 18 West

Section: 14

Quarter Section: W1/2 SE1/4 NE1/4

Grantee(s): Vicente -B: Galindo

RECEIVED  
MARICOPA STATE OFFICE  
HOENIX, ARIZONA  
2018 SEP 11 P 12: 11

IN WITNESS, WHEREOF, Panos D. Giannetis as President of Grand Canyon Gold Corp., the seller has executed this deed effective as of the date of notary.

**Grantor**

**Grand Canyon Gold Corp**

**Signature**

**Panos D. Giannetis-President**


**Acknowledgment**

**State of Arizona, County of Maricopa**

The Undersigned, a Notary Public in and for said County and State, in person and signing said document. Dated this 21<sup>ST</sup> day of August 2018.

**Witness my hand and official seal**

**Notary Signature**



**QUIT CLAIM DEED**

The undersigned grantor(s) for valuable consideration, receipt of which is hereby acknowledged, in the amount of \$10.00, or other value, do we hereby remise, release and forever quit claim the following described property in the county of "La Paz"

State of Arizona, the Mining Claim known as: IDCF-16

AMC 445521 Township: 5 North Range: 18 West

RECEIVED  
M ARIZONA STATE OFFICE  
2018 SEP 11 P 12:11  
PHOENIX, ARIZONA

Quarter Section: E1/2 SE1/4 NE1/4

Grantee(s): Vicente -B: Galindo

IN WITNESS, WHEREOF, Panos D. Giannetis as President of Grand Canyon Gold Corp., the seller has executed this deed effective as of the date of notary.

**Grantor**

**Grand Canyon Gold Corp**

**Signature**

**Panos D. Giannetis-President**


**Acknowledgment**

**State of Arizona, County of Maricopa**

**The Undersigned, a Notary Public in and for said County and State, in person and signing said document. Dated this 21<sup>ST</sup> day of August 2018.**

**Witness my hand and official seal**

**Notary Signature**



# QUIT CLAIM DEED

The undersigned grantor(s) for valuable consideration, receipt of which is hereby acknowledged, in the amount of \$10.00, or other value, do we hereby remise, release and forever quit claim the following described property in the county of "La Paz"

State of Arizona, the Mining Claim known as: IDCF-17

AMC 445521                      Township: 5 North    Range: 18 West                      Section: 14

Quarter Section: W1/2 NW1/4 SW1/4

Grantee(s): Vicente -B: Galindo

RECEIVED  
CLIMAZ STATE OFFICE  
2018 SEP 11 P 12:11  
PHOENIX, ARIZONA

IN WITNESS, WHEREOF, Panos D. Giannetis as President of Grand Canyon Gold Corp., the seller has executed this deed effective as of the date of notary.

**Grantor**

**Grand Canyon Gold Corp**

**Signature**




**Panos D. Giannetis-President**

**Acknowledgment**


**State of Arizona, County of Maricopa**

**The Undersigned, a Notary Public in and for said County and State, in person and signing said document. Dated this 21<sup>ST</sup> day of August 2018.**

**Witness my hand and official seal**



**Notary Signature**



**QUIT CLAIM DEED**

**The undersigned grantor(s) for valuable consideration, receipt of which is hereby acknowledged, in the amount of \$10.00, or other value, do we hereby remise, release and forever quit claim the following described property in the county of "La Paz"**

**State of Arizona, the Mining Claim known as: IDCF-18**

**AMC 445522**

**Township: 5 North Range: 18 West**

**Section: 14**

**Quarter Section: E1/2 NW1/4 SW1/4**

**Grantee(s): Vicente -B: Galindo**

RECEIVED  
MARICOPA STATE OFFICE  
2018 SEP 11 P 12:11  
PHOENIX, ARIZONA

IN WITNESS, WHEREOF, Panos D. Gianneotis as President of Grand Canyon Gold Corp., the seller has executed this deed effective as of the date of notary.

**Grantor**

**Signature**

**Grand Canyon Gold Corp**

*Panos D. Gianneotis*  
\_\_\_\_\_  
**Panos D. Gianneotis-President**

**Acknowledgment**


**State of Arizona, County of Maricopa**

**The Undersigned, a Notary Public in and for said County and State, in person and signing said document. Dated this 21<sup>ST</sup> day of August 2018.**

**Witness my hand and official seal**

*[Handwritten Signature]*  
\_\_\_\_\_

**Notary Signature**





**QUIT CLAIM DEED**

**The undersigned grantor(s) for valuable consideration, receipt of which is hereby acknowledged, in the amount of \$10.00, or other value, do we hereby remise, release and forever quit claim the following described property in the county of "La Paz"**

**State of Arizona, the Mining Claim known as: IDCF-19**

**AMC 445523**

**Township: 5 North Range: 18 West**

**Section: 14**

RECEIVED  
M ARIZONA STATE OFFICE  
2018 SEP 11 P 12: 11 P  
HOENIX, ARIZONA

**Quarter Section: W1/2 NE1/4 SW1/4**

**Grantee(s): Vicente -B: Galindo**

IN WITNESS, WHEREOF, Panos D. Giannetis as President of Grand Canyon Gold Corp., the seller has executed this deed effective as of the date of notary.

**Grantor**

**Grand Canyon Gold Corp**

**Signature**

**Panos D. Giannetis-President**


**Acknowledgment**

**State of Arizona, County of Maricopa**

**The Undersigned, a Notary Public in and for said County and State, in person and signing said document. Dated this 21<sup>ST</sup> day of August 2018.**

**Witness my hand and official seal**

**Notary Signature**



**QUIT CLAIM DEED**

The undersigned grantor(s) for valuable consideration, receipt of which is hereby acknowledged, in the amount of \$10.00, or other value, do we hereby remise, release and forever quit claim the following described property in the county of "La Paz"

State of Arizona, the Mining Claim known as: IDCF-20

AMC 445524 Township: 5 North Range: 18 West Section: 14

Quarter Section: E1/2 NE1/4 SW1/4

Grantee(s): Vicente -B: Galindo

RECEIVED  
MAR 17 STATE OFFICE  
PHOENIX, ARIZONA  
2018 SEP 11 P 12:14

IN WITNESS, WHEREOF, Panos D. Giannetis as President of Grand Canyon Gold Corp, the seller has executed this deed effective as of the date of notary.

**Grantor**

**Grand Canyon Gold Corp**

**Signature**

**Panos D. Giannetis-President**


**Acknowledgment**

**State of Arizona, County of Maricopa**

The Undersigned, a Notary Public in and for said County and State, in person and signing said document. Dated this 21<sup>ST</sup> day of August 2018.

**Witness my hand and official seal**

**Notary Signature**



**QUIT CLAIM DEED**

**The undersigned grantor(s) for valuable consideration, receipt of which is hereby acknowledged, in the amount of \$10.00, or other value, do we hereby remise, release and forever quit claim the following described property in the county of "La Paz"**

**State of Arizona, the Mining Claim known as: IDCF-21**

**AMC 445525 Township: 5 North Range: 18 West Section: 14**

**Quarter Section: W1/2 SW1/4 SW1/4**

**Grantee(s): Vicente -B: Galindo**

RECEIVED  
OFFICE  
MARICOPA COUNTY  
STATE OF ARIZONA  
21 SEP 11 P 12:11  
PHOENIX, ARIZONA

IN WITNESS, WHEREOF, Panos D. Giannetis as President of Grand Canyon Gold Corp, the seller has executed this deed effective as of the date of notary.

**Grantor**

**Grand Canyon Gold Corp**

**Signature**

**Panos D. Giannetis-President**


**Acknowledgment**

**State of Arizona, County of Maricopa**

**The Undersigned, a Notary Public in and for said County and State, in person and signing said document. Dated this 21<sup>ST</sup> day of August 2018.**

**Witness my hand and official seal**

**Notary Signature**



**QUIT CLAIM DEED**

The undersigned grantor(s) for valuable consideration, receipt of which is hereby acknowledged, in the amount of \$10.00, or other value, do we hereby remise, release and forever quit claim the following described property in the county of "La Paz"

State of Arizona, the Mining Claim known as: IDCF-22

AMC 445526 Township: 5 North Range: 18 West Section: 12

Quarter Section: E1/2 SW1/4 SW1/4

Grantee(s): Vicente -B: Galindo

RECEIVED  
MAR 27 STATE OFFICE  
2018 SEP 11 P 12:18  
HOENIX, ARIZONA

IN WITNESS, WHEREOF, Panos D. Giannetis as President of Grand Canyon Gold Corp., the seller has executed this deed effective as of the date of notary.

Grantor

Grand Canyon Gold Corp

Signature

*Panos D. Giannetis*  
Panos D. Giannetis-President


Acknowledgment

State of Arizona, County of Maricopa

The Undersigned, a Notary Public in and for said County and State, in person and signing said document. Dated this 21<sup>ST</sup> day of August 2018.

Witness my hand and official seal

*[Handwritten Signature]*  
Notary Signature



**QUIT CLAIM DEED**

**The undersigned grantor(s) for valuable consideration, receipt of which is hereby acknowledged, in the amount of \$10.00, or other value, do we hereby remise, release and forever quit claim the following described property in the county of "La Paz"**

**State of Arizona, the Mining Claim known as: IDCF-23**

**AMC 445527 Township: 5 North Range: 18 West Section: 14**

**Quarter Section: W1/2 SW1/4 SW1/4**

**Grantee(s): Vicente -B: Galindo**

RECEIVED  
M ARIZONA STATE OFFICE  
PHOENIX, ARIZONA  
2018 SEP 11 P 12:23

IN WITNESS, WHEREOF, Panos D. Giannetis as President of Grand Canyon Gold Corp., the seller has executed this deed effective as of the date of notary.

**Grantor**

**Grand Canyon Gold Corp**

**Signature**

*Panos D. Giannetis*  
**Panos D. Giannetis-President**


**Acknowledgment**

**State of Arizona, County of Maricopa**

**The Undersigned, a Notary Public in and for said County and State, in person and signing said document. Dated this 21<sup>ST</sup> day of August 2018.**

**Witness my hand and official seal**

*[Handwritten Signature]*  
\_\_\_\_\_  
Notary Signature



**QUIT CLAIM DEED**

**The undersigned grantor(s) for valuable consideration, receipt of which is hereby acknowledged, in the amount of \$10.00, or other value, do we hereby remise, release and forever quit claim the following described property in the county of "La Paz"**

**State of Arizona, the Mining Claim known as: IDCF-24**

**AMC 445528 Township: 5 North Range: 18 West Section: 14**

**Quarter Section: E1/2 SE1/4 SW1/4**

**Grantee(s): Vicente -B: Galindo**

RECEIVED  
MARICOPA COUNTY STATE OFFICE  
PHOENIX, ARIZONA  
2018 SEP 11 P 12:33

IN WITNESS, WHEREOF, Panos D. Giannetis as President of Grand Canyon Gold Corp., the seller has executed this deed effective as of the date of notary.

**Grantor**

**Grand Canyon Gold Corp**

**Signature**



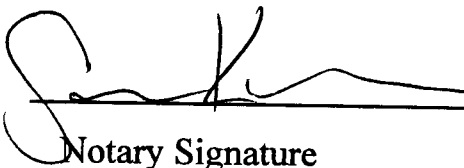
**Panos D. Giannetis-President**


**Acknowledgment**

**State of Arizona, County of Maricopa**

**The Undersigned, a Notary Public in and for said County and State, in person and signing said document. Dated this 21<sup>ST</sup> day of August 2018.**

**Witness my hand and official seal**

  
Notary Signature



**QUIT CLAIM DEED**

**The undersigned grantor(s) for valuable consideration, receipt of which is hereby acknowledged, in the amount of \$10.00, or other value, do we hereby remise, release and forever quit claim the following described property in the county of "La Paz"**

**State of Arizona, the Mining Claim known as: IDCF-25**

**AMC 445529 Township: 5 North Range: 18 West Section: 14**

**Quarter Section: W1/2 NW1/4 SE1/4**

**Grantee(s): Vicente -B: Galindo**

RECEIVED  
MARICOPA STATE OFFICE  
PHOENIX, ARIZONA  
2018 SEP 11 P 12:13

IN WITNESS, WHEREOF, Panos D. Giannetis as President of Grand Canyon Gold Corp., the seller has executed this deed effective as of the date of notary.

**Grantor**

**Grand Canyon Gold Corp**

**Signature**


**Panos D. Giannetis-President**

**Acknowledgment**

**State of Arizona, County of Maricopa**

**The Undersigned, a Notary Public in and for said County and State, in person and signing said document. Dated this 21<sup>ST</sup> day of August 2018.**

**Witness my hand and official seal**

  
**Notary Signature**

# QUIT CLAIM DEED

The undersigned grantor(s) for valuable consideration, receipt of which is hereby acknowledged, in the amount of \$10.00, or other value, do we hereby remise, release and forever quit claim the following described property in the county of "La Paz"

State of Arizona, the Mining Claim known as: IDCF-26

AMC 445530                      Township: 5 North                      Range: 18 West                      Section: 14

Quarter Section: E1/2 NW1/4 SE1/4


Grantee(s):  
                    **Vicente -B: Galindo**

IN WITNESS, WHEREOF, Panos D. Giannetis as President of Grand Canyon Gold Corp, the seller, executed this deed effective as of the date of notary.

**Grantor**

**Grand Canyon Gold Corp**

**Signature**

  
\_\_\_\_\_  
**Panos D. Giannetis-President**


RECEIVED  
21 MAR 17 STATE OFFICE  
2018 SEP 11 12:14  
PHOENIX, ARIZONA


**Acknowledgment**

**State of Arizona, County of Maricopa**

**The Undersigned, a Notary Public in and for said County and State, in person and signing said document. Dated this 21<sup>ST</sup> day of August 2018.**

**Witness my hand and official seal**

  
\_\_\_\_\_  
Notary Signature





# QUIT CLAIM DEED

The undersigned grantor(s) for valuable consideration, receipt of which is hereby acknowledged, in the amount of \$10.00, or other value, do we hereby remise, release and forever quit claim the following described property in the county of "La Paz"

State of Arizona, the Mining Claim known as: IDCF-27

AMC 445531                      Township: 5 North                      Range: 18 West                      Section: 14

Quarter Section: W1/2 NE1/4 SE1/4

Grantee(s):                      **Vicente -B: Galindo**


IN WITNESS, WHEREOF, Panos D. Giannetis as President of Grand Canyon Gold Corp., the Seller, executed this deed effective as of the date of notary.

RECEIVED  
21 MAR 17 STATE OFFICE  
2018 SEP 11 PM 12:14  
PHOENIX, ARIZONA

Grantor

Signature

Grand Canyon Gold Corp




**Panos D. Giannetis-President**


Acknowledgment

State of Arizona, County of Maricopa

The Undersigned, a Notary Public in and for said County and State, in person and signing said document. Dated this 21<sup>ST</sup> day of August 2018.

Witness my hand and official seal

  
Notary Signature



# QUIT CLAIM DEED

The undersigned grantor(s) for valuable consideration, receipt of which is hereby acknowledged, in the amount of \$10.00, or other value, do we hereby remise, release and forever quit claim the following described property in the county of "La Paz"

State of Arizona, the Mining Claim known as: IDCF-28

AMC 445532                      Township: 5 North                      Range: 18 West                      Section: 14

Quarter Section: E1/2 NE1/4 SE1/4


Grantee(s): **Vicente -B: Galindo**

IN WITNESS, WHEREOF, Panos D. Giannetis as President of Grand Canyon Gold Corp., the seller, executed this deed effective as of the date of notary.

**Grantor**

**Grand Canyon Gold Corp**

**Signature**

  
\_\_\_\_\_  
**Panos D. Giannetis-President**


RECEIVED  
CLERK STATE OFFICE  
2018 SEP 11 12:14  
PHOENIX, ARIZONA


## Acknowledgment

State of Arizona, County of Maricopa

The Undersigned, a Notary Public in and for said County and State, in person and signing said document. Dated this 21<sup>ST</sup> day of August 2018.

Witness my hand and official seal

  
\_\_\_\_\_  
Notary Signature



# QUIT CLAIM DEED

The undersigned grantor(s) for valuable consideration, receipt of which is hereby acknowledged, in the amount of \$10.00, or other value, do we hereby remise, release and forever quit claim the following described property in the county of "La Paz"

State of Arizona, the Mining Claim known as: IDCF-29

AMC 445533                      Township: 5 North                      Range: 18 West                      Section: 14

Quarter Section: W1/2 SW1/4 SE1/4

Grantee(s):                      Vicente -B: Galindo


IN WITNESS, WHEREOF, Panos D. Giannetis as President of Grand Canyon Gold Corp, the Seller has executed this deed effective as of the date of notary.

RECEIVED  
PHOENIX, ARIZONA  
2018 SEP 11 PM 2:14  
P. M. AZ STATE OFFICE

**Grantor**

Grand Canyon Gold Corp

**Signature**


  
\_\_\_\_\_  
Panos D. Giannetis-President


**Acknowledgment**

State of Arizona, County of Maricopa

The Undersigned, a Notary Public in and for said County and State, in person and signing said document. Dated this 21<sup>ST</sup> day of August 2018.

**Witness my hand and official seal**

  
\_\_\_\_\_  
Notary Signature



**QUIT CLAIM DEED**

The undersigned grantor(s) for valuable consideration, receipt of which is hereby acknowledged, in the amount of \$10.00, or other value, do we hereby remise, release and forever quit claim the following described property in the county of "La Paz"

State of Arizona, the Mining Claim known as: IDCF-30

AMC 445534 Township: 5 North Range: 18 West Section: 14

Quarter Section: E1/2 SW1/4 SE1/4

Grantee(s): Vicente -B: Galindo

IN WITNESS, WHEREOF, Panos D. Giannetis as President of Grand Canyon Gold Corp, the seller has executed this deed effective as of the date of notary.

RECEIVED  
M ARIZONA STATE OFFICE  
2018 SEP 11 PM 2:14  
PHOENIX, ARIZONA

Grantor

Grand Canyon Gold Corp

Signature


Panos D. Giannetis-President

Acknowledgment

State of Arizona, County of Maricopa

The Undersigned, a Notary Public in and for said County and State, in person and signing said document. Dated this 21<sup>ST</sup> day of August 2018.

Witness my hand and official seal

  
Notary Signature

**QUIT CLAIM DEED**

The undersigned grantor(s) for valuable consideration, receipt of which is hereby acknowledged, in the amount of \$10.00, or other value, do we hereby remise, release and forever quit claim the following described property in the county of "La Paz"

State of Arizona, the Mining Claim known as: IDCF-31

AMC 445535 Township: 5 North Range: 18 West Section: 14

Quarter Section: W1/2 SE1/4 SE1/4

Grantee(s): Vicente -B: Galindo

IN WITNESS, WHEREOF, Panos D. Giannetis as President of Grand Canyon Gold Corp, the seller has executed this deed effective as of the date of notary.

RECEIVED  
CLM AZ STATE OFFICE  
2018 SEP 11 P 12:14  
PHOENIX, ARIZONA

Grantor

Grand Canyon Gold Corp

Signature

*Panos D. Giannetis*  
Panos D. Giannetis-President


Acknowledgment

State of Arizona, County of Maricopa

The Undersigned, a Notary Public in and for said County and State, in person and signing said document. Dated this 21<sup>ST</sup> day of August 2018.

Witness my hand and official seal

*[Handwritten Signature]*  
Notary Signature



**QUIT CLAIM DEED**

**The undersigned grantor(s) for valuable consideration, receipt of which is hereby acknowledged, in the amount of \$10.00, or other value, do we hereby remise, release and forever quit claim the following described property in the county of "La Paz"**

**State of Arizona, the Mining Claim known as: IDCF-32**

**AMC 445536 Township: 5 North Range: 18 West Section: 14**

**Quarter Section: E1/2 SE1/4 SE1/4**

**Grantee(s): Vicente -B: Galindo**

IN WITNESS, WHEREOF, Panos D. Gianneotis as President of Grand Canyon Gold Corp, the seller, executed this deed effective as of the date of notary.

**Grantor**

**Grand Canyon Gold Corp**

**Signature**



**Panos D. Gianneotis-President**


RECEIVED  
M ARIZONA STATE OFFICE  
2018 SEP 19 P 12: 14  
PHOENIX, ARIZONA

**Acknowledgment**


**State of Arizona, County of Maricopa**

**The Undersigned, a Notary Public in and for said County and State, in person and signing said document. Dated this 21<sup>ST</sup> day of August 2018.**

**Witness my hand and official seal**



Notary Signature



**United States Department of the Interior**  
**Bureau of Land Management**  
 DIV OF LANDS, MINRLS & ENERGY  
 ONE N CENTRAL AVE  
 PHOENIX, AZ 85004 -4427  
 Phone: 602-417-9200

Receipt

No: 4260191

<b>Transaction #:</b> 4375804	
<b>Date of Transaction:</b> 09/11/2018	
<b>CUSTOMER:</b>	
GRAND CANYON GOLD CORP 16772 W BELL RD STE 110 SURPRISE, AZ 85374-9702 US	

LINE #	QTY	DESCRIPTION	REMARKS	UNIT PRICE	TOTAL
1	1.00	LOCATABLE MINERALS / MINING CLAIMS- NOT NEW-UNADJUD, ONE AUTH NO. ONLY / MINING CLAIM MONEY RECEIVED <b>CASES: AMC445505/\$320.00</b>	TRF/32	- n/a -	320.00
<b>TOTAL:</b>					<b>\$320.00</b>

PAYMENT INFORMATION					
1	AMOUNT:	320.00	POSTMARKED:	N/A	
	TYPE:	CHECK	RECEIVED:	09/11/2018	
	CHECK NO:	2791			
	NAME:	GRAND CANYON GOLD CORP 16772 W BELL RD STE 110 SURPRISE AZ 85374-9702 US			

REMARKS

This receipt was generated by the automated BLM Collections and Billing System and is a paper representation of a portion of the official electronic record contained therein.

**NOTICE!!**

**These documents have been scanned!**

**Do not place un-scanned documents beneath this notice!**

**Do not remove this notice from this file!**

GPO Jacket No. 560-102  
Print Order 61540  
Rise Business Services, LLC  
Job=AZ15 4/29/2019



Box Number= AZ15006



Claim Begin-End: AMC445505-AMC445536

4 Annual Filings



AZ15006-18

AMC450400-AMC453366



DEPARTMENT OF THE INTERIOR  
BUREAU OF LAND MANAGEMENT  
MINING CLAIMS

Run Date/Time: 9/11/2018

MC Maintenance Fees Paid Through the BLM Pay Portal  
(by Date Paid)

Page 507 Of 723

**CBS Receipt: 4250933**

Printed For Lead File # AMC445505

Agency Tracking ID: 1535637226

Assessment Year: 2019

Number of BLM Serial Nr: 32

Paid On: 8/30/2018

Total Amount Paid: \$4,960.00

Claim Name	BLM Serial No	Lead File No	Amount Paid
IDCF 1	AMC445505	AMC445505	\$155.00
IDCF 2	AMC445506	AMC445505	\$155.00
IDCF 3	AMC445507	AMC445505	\$155.00
IDCF 4	AMC445508	AMC445505	\$155.00
IDCF 5	AMC445509	AMC445505	\$155.00
IDCF 6	AMC445510	AMC445505	\$155.00
IDCF 7	AMC445511	AMC445505	\$155.00
IDCF 8	AMC445512	AMC445505	\$155.00
IDCF 9	AMC445513	AMC445505	\$155.00
IDCF 10	AMC445514	AMC445505	\$155.00
IDCF 11	AMC445515	AMC445505	\$155.00
IDCF 12	AMC445516	AMC445505	\$155.00
IDCF 13	AMC445517	AMC445505	\$155.00
IDCF 14	AMC445518	AMC445505	\$155.00
IDCF 15	AMC445519	AMC445505	\$155.00
IDCF 16	AMC445520	AMC445505	\$155.00
IDCF 17	AMC445521	AMC445505	\$155.00
IDCF 18	AMC445522	AMC445505	\$155.00
IDCF 19	AMC445523	AMC445505	\$155.00
IDCF 20	AMC445524	AMC445505	\$155.00
IDCF 21	AMC445525	AMC445505	\$155.00
IDCF 22	AMC445526	AMC445505	\$155.00
IDCF 23	AMC445527	AMC445505	\$155.00
IDCF 24	AMC445528	AMC445505	\$155.00

NO WARRANTY IS MADE BY BLM FOR USE OF THE DATA FOR PURPOSES NOT INTENDED BY BLM

DEPARTMENT OF THE INTERIOR  
BUREAU OF LAND MANAGEMENT  
MINING CLAIMS

Run Date/Time: 9/11/2018

MC Maintenance Fees Paid Through the BLM Pay Portal  
(by Date Paid)

Page 508 Of 723

IDCF 25	AMC445529	AMC445505	\$155.00
IDCF 26	AMC445530	AMC445505	\$155.00
IDCF 27	AMC445531	AMC445505	\$155.00
IDCF 28	AMC445532	AMC445505	\$155.00
IDCF 29	AMC445533	AMC445505	\$155.00
IDCF 30	AMC445534	AMC445505	\$155.00
IDCF 31	AMC445535	AMC445505	\$155.00
IDCF 32	AMC445536	AMC445505	\$155.00

**United States Department of the Interior**  
**Bureau of Land Management**  
 BUSINESS & SUPPORT SVCS DIV  
 ONE N CENTRAL AVE SUITE 800  
 PHOENIX, AZ 85004 -4427  
 Phone: 602-417-9200

Receipt

No: 4250933

<b>Transaction #:</b> 4366441	
<b>Date of Transaction:</b> 08/30/2018	
CUSTOMER:	
PANOS D GIANNEOTIS 16772 W. BELL RD #110 SURPRISE,AZ 85374 US	

LINE #	QTY	DESCRIPTION	REMARKS	UNIT PRICE	TOTAL
1	1.00	LOCATABLE MINERALS / MINING CLAIMS- NOT NEW-UNADJUD,ONE AUTH NO. ONLY / MINING CLAIM MONEY RECEIVED CASES: AMC445505/\$4960.00		- n/a -	4960.00
<b>TOTAL:</b>					<b>\$4,960.00</b>

PAYMENT INFORMATION				
NOTE: Items will appear on credit card statement as "BLM O Mining Claim".				
1	AMOUNT:	4960.00	POSTMARKED:	N/A
	TYPE:	CREDIT CARD	RECEIVED:	08/30/2018
	NAME:	PANOS D GIANNEOTIS 16772 W. BELL RD #110 SURPRISE AZ 85374 US		
	CARD NO:	XXXXXXXXXXXX8243	AUTH CODE:	067374
	NAME ON CARD:	PANOS D GIANNEOTIS		
	SIGNATURE:			

REMARKS

This receipt was generated by the automated BLM Collections and Billing System and is a paper representation of a portion of the official electronic record contained therein.

**NOTICE!!**

**These documents have been scanned!**

**Do not place un-scanned documents beneath this notice!**

**Do not remove this notice from this file!**

GPO Jacket No. 560-102  
Print Order 61540  
Rise Business Services, LLC  
Job=AZ15 4/29/2019



Box Number= AZ15006



Claim Begin-End: AMC445505-AMC445536

5 Miscellaneous



AZ15006-18

AMC450400-AMC453366

**NO  
DOCUMENTS  
FOUND**

NO DOCUMENTS FOUND  
NO DOCUMENTS FOUND

**NOTICE!!**

**These documents have been scanned!**

**Do not place un-scanned documents beneath this notice!**

**Do not remove this notice from this file!**

GPO Jacket No. 560-102  
Print Order 61540  
Rise Business Services, LLC  
Job=AZ15 4/29/2019



Box Number= AZ15006



Claim Begin-End: AMC445505-AMC445536

6 Location Notices-Amendments and Supporting Documents



AZ15006-18 AMC450400-AMC453366

**MINING CLAIM STATUS REPORT**

Data Entered: 9/8/17 Ram

MTP Checked By: EC

GEO Checked By: 9/8/17 Ram

LEAD SERIAL NUMBER: AMC 445505 thru AMC 445536

**NUMBER OF CLAIMS & TYPE:**

**CHARGES:**

32 LODE  
PLACER  
ASSOCIATION PLACER  
MILL SITE  
TUNNEL SITE

Processing Fee @ \$20 = \$ 640  
Location Fee @ \$37 = \$ 1184  
Maintenance Fee @ \$155 = \$ 4960  
Add'l Maint Fee for Assoc Placer = \$ \_\_\_\_\_  
**SUBTOTAL** \$ 6784

TOTAL ACREAGE: 20. Per Claim  
*(Placer Only)*

Other Fees \$ \_\_\_\_\_  
Other Fees \$ \_\_\_\_\_  
**TOTAL** \$ \_\_\_\_\_

NUMBER OF LOCATORS: 1

DOCUMENTS RECEIVED VIA: Over-the-Counter  Mail  **TIMELY FILED:** Yes  No

LEGAL DESCRIPTION: T 5N R 18W SEC 14  
T \_\_\_\_\_ R \_\_\_\_\_ SEC \_\_\_\_\_  
T \_\_\_\_\_ R \_\_\_\_\_ SEC \_\_\_\_\_  
T \_\_\_\_\_ R \_\_\_\_\_ SEC \_\_\_\_\_  
T \_\_\_\_\_ R \_\_\_\_\_ SEC \_\_\_\_\_

BLM  FOREST SERVICE  \_\_\_\_\_ SUBJ TO PL 359: Yes  No   
WILDERNESS AREA  \_\_\_\_\_

SPLIT ESTATE: N/A  SX  PX  OTHER  \_\_\_\_\_  
SRHA  Was proper Notice filed if located on SHRA Land? Yes  No

**RECONVEYED MINERALS ON BLM LAND REQUIRE OPENING ORDER FROM 1944 TO 1993:**

Open to Entry On \_\_\_\_\_ N/A

COMMENTS/STATUS: VOID  PARTIALLY VOID  PVT MINERALS  WITHDRAWN LANDS   
OTHER  \_\_\_\_\_

Claimant acknowledges that portions of the following claim(s) site(s) may be void or voidable.

Printed Name of Claimant \_\_\_\_\_ Signature of Claimant \_\_\_\_\_

\*\*\*\*\*FINAL ADJUDICATION\*\*\*\*\*

DATE 4/20/2018 INITIALS [Signature]

AMC445505

County Recorder Space:

Grand Canyon Gold Corp  
16772 W. Bell Rd #110-417  
Surprise, AZ 85374  
(310)365-0783

---

## LOCATION NOTICE PLACER MINING CLAIM

NOTICE IS HEREBY GIVEN that the IDCF-1 placer mining claim has been

Located by Grand Canyon Gold Corp whose current mailing address is; 16772 W. Bell Rd #110-417 Surprise AZ 85374

The general course of the claim is north to south and is situated in La Paz County, Arizona.

This claim is 1320' feet in length and 660' feet in width. This claim runs from the location monument on which this location notice is posted. This claim is marked by four monuments, one at each corner of the claim. The location monument on which this Notice is posted is situated within:

Township 5 North, Range 18 West, Section 14, Quarter Section: W1/2 NW1/4 NW1/4

La Paz County, Arizona. Gila & Salt River Base and Meridian. This claim is 20 acres in size.

---

The locality of this claim with reference to some natural object or permanent monument and additional information (if any) concerning its locality is as follows: Section Marker and natural stone with wood post.

Dated and posted on the ground this 1<sup>st</sup> day of September, 2017.

Grand Canyon Gold Corp: \_\_\_\_\_



Panos D. Gianneotis-President

PHOENIX, ARIZONA

2017 SEP - 5 A 11: 07

RECEIVED  
BLM AZ STATE OFFICE

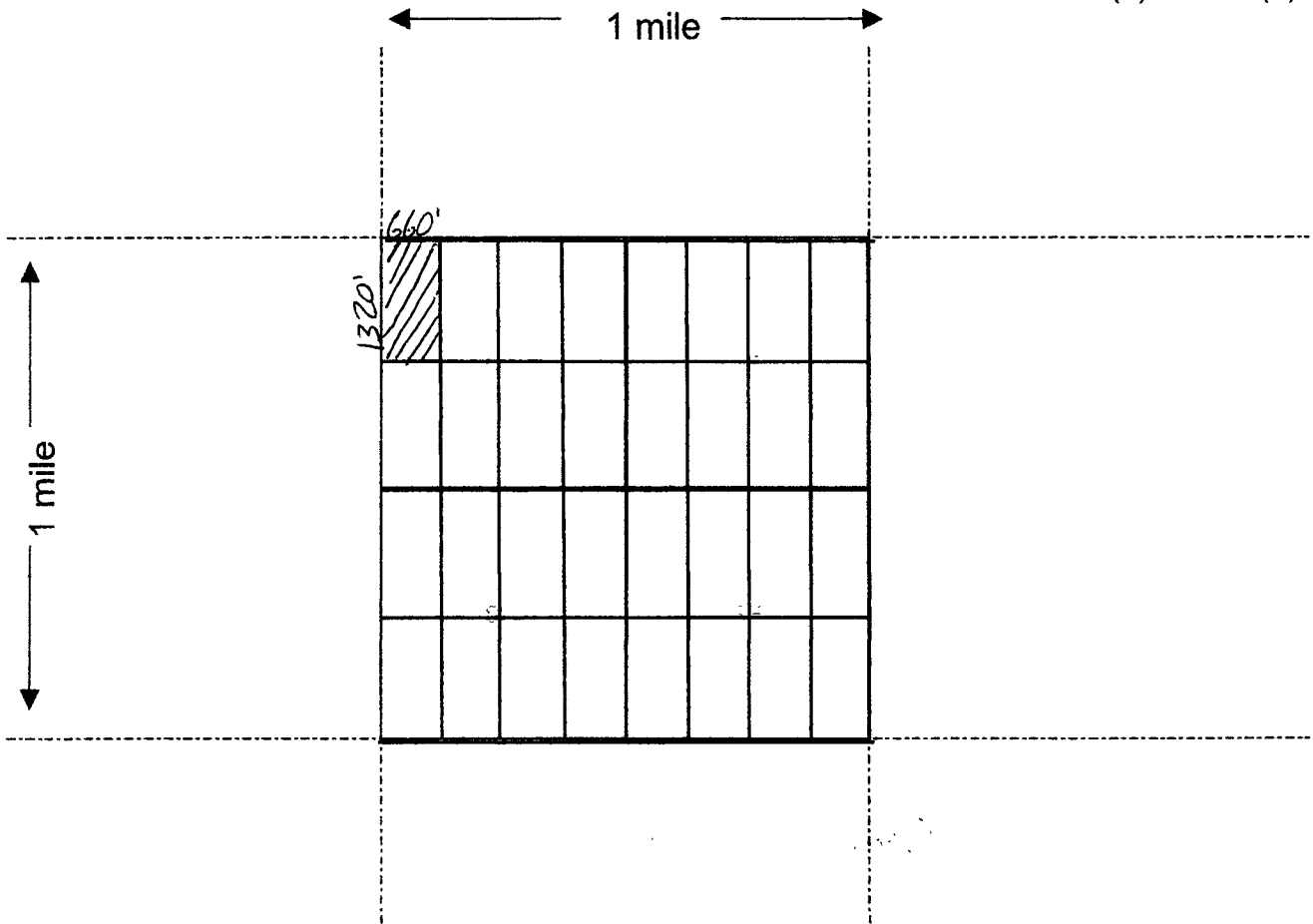
AMC445505

Map on reverse side



**MINING CLAIM MAP**

Lode ( ) Placer (X)



Scale : 1" = 2000 feet



1. The above map depicts the IDCF- | mining claim, which is located in Section (s) 14, Township 5 North, Range 18 West, Gila & Salt Base Line Meridian, LA PAZ County, Arizona.

2. The type of corner and location monuments used are as follows: 2"X 2" Wood Post

3. The bearings and distances in degrees and feet between claim corners are as depicted on the map.

Signature *Rams D. Smith*

County Recorder Space:

Grand Canyon Gold Corp  
16772 W. Bell Rd #110-417  
Surprise, AZ 85374  
(310)365-0783

---

## LOCATION NOTICE PLACER MINING CLAIM

NOTICE IS HEREBY GIVEN that the IDCF-2 placer mining claim has been

Located by Grand Canyon Gold Corp. whose current mailing address is; 16772 W. Bell Rd #110-417 Surprise AZ 85374

The general course of the claim is north to south and is situated in La Paz County, Arizona.

This claim is 1320' feet in length and 660' feet in width. This claim runs from the location monument on which this location notice is posted. This claim is marked by four monuments, one at each corner of the claim. The location monument on which this Notice is posted is situated within:

Township 5 North, Range 18 West, Section 14, Quarter Section: E1/2 NW1/4 NW1/4

La Paz County, Arizona. Gila & Salt River Base and Meridian. This claim is 20 acres in size.

---

The locality of this claim with reference to some natural object or permanent monument and additional information (if any) concerning its locality is as follows: Section Marker and natural stone with wood post.

Dated and posted on the ground this 1<sup>st</sup> day of September, 2017

Grand Canyon Gold Corp:



Panos D. Giannetis-President

PHOENIX, ARIZONA

2017 SEP - 5 A 11. 07

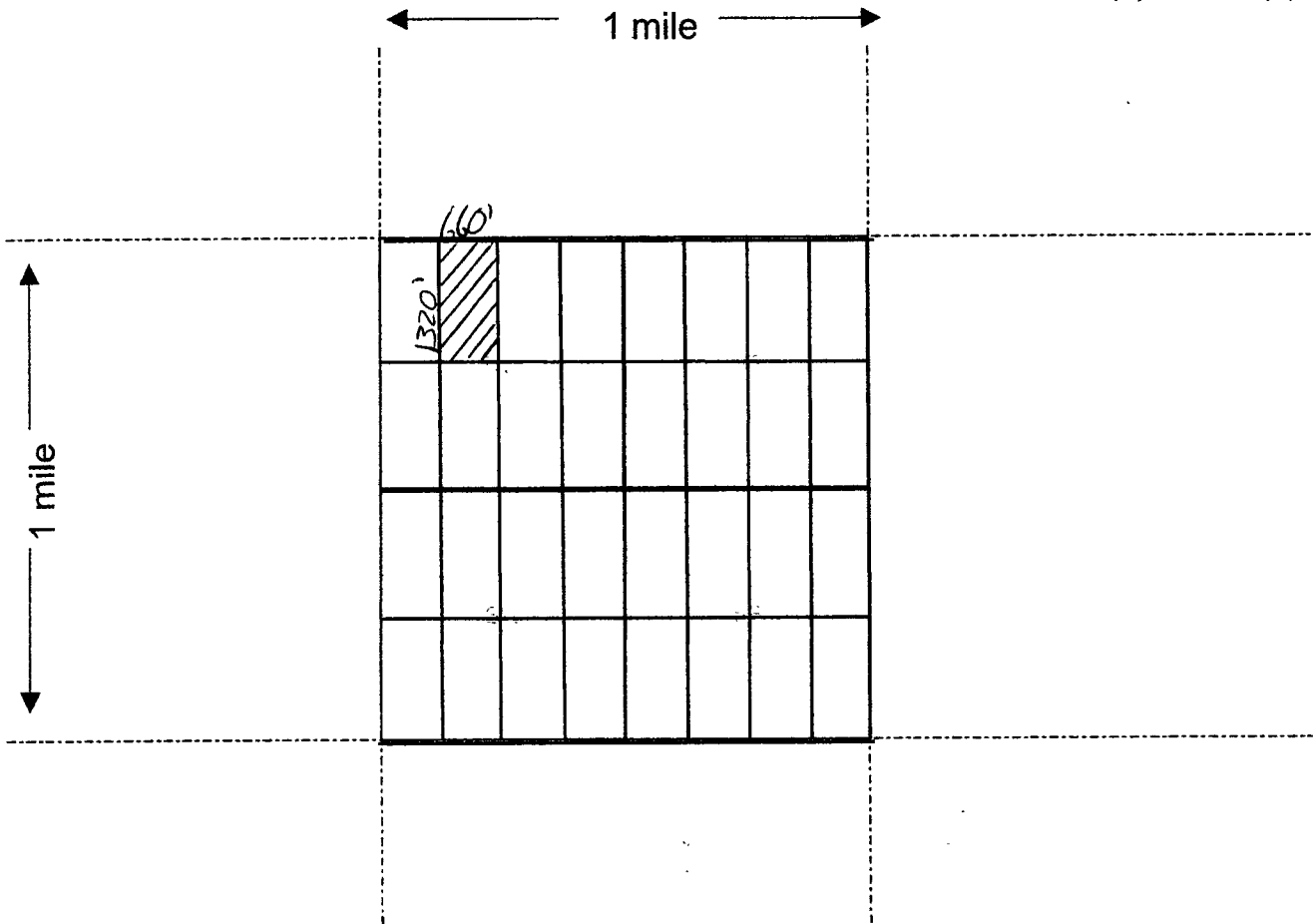
RECEIVED  
BLM AZ STATE OFFICE

AMC445506

Map on reverse side

**MINING CLAIM MAP**

Lode ( ) Placer (X)



Scale : 1" = 2000 feet



1. The above map depicts the IDCF-2 mining claim, which is located in Section (s) 14, Township 5 North, Range 18 West, Gila & Salt Base Line Meridian, LA PAZ County, Arizona.
2. The type of corner and location monuments used are as follows: 2"X 2" Wood Post
3. The bearings and distances in degrees and feet between claim corners are as depicted on the map.

Signature *Ramus D. Mandt*

County Recorder Space:

Grand Canyon Gold Corp  
16772 W. Bell Rd #110-417  
Surprise, AZ 85374  
(310)365-0783

---

## LOCATION NOTICE PLACER MINING CLAIM

NOTICE IS HEREBY GIVEN that the IDCF-3 placer mining claim has been

Located by Grand Canyon Gold Corp whose current mailing address is; 16772 W. Bell Rd #110-417 Surprise AZ 85374

The general course of the claim is north to south and is situated in La Paz County, Arizona.

This claim is 1320' feet in length and 660' feet in width. This claim runs from the location monument on which this location notice is posted. This claim is marked by four monuments, one at each corner of the claim. The location monument on which this Notice is posted is situated within:

Township 5 North, Range 18 West, Section 14, Quarter Section: W1/2 NE1/4 NW1/4

La Paz County, Arizona. Gila & Salt River Base and Meridian. This claim is 20 acres in size.

---

The locality of this claim with reference to some natural object or permanent monument and additional information (if any) concerning its locality is as follows: Section Marker and natural stone with wood post.

Dated and posted on the ground this 1<sup>st</sup> day of September, 2017

Grand Canyon Gold Corp:   
Panos D. Giannetis-President

PHOENIX, ARIZONA

2011 SEP - 5 A 11: 07

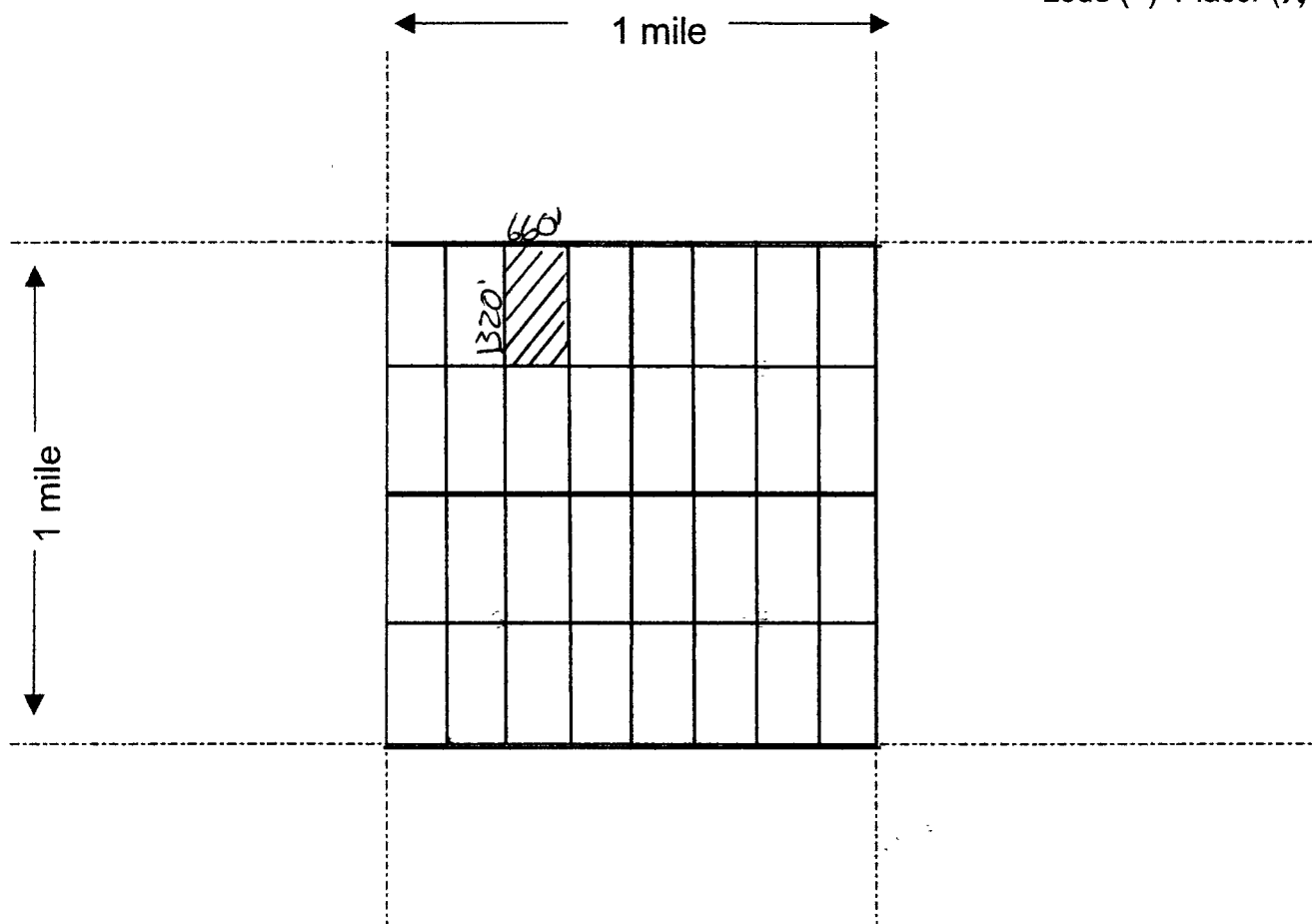
RECEIVED  
BLM AZ STATE OFFICE

AMC445507

Map on reverse side

MINING CLAIM MAP

Lode ( ) Placer (X)



Scale : 1" = 2000 feet



1. The above map depicts the IDCF-3 mining claim, which is located in Section (s) 14, Township 5 North, Range 18 West, Gila & Salt Base Line Meridian, LA PAZ County, Arizona.

2. The type of corner and location monuments used are as follows: 2"X 2" Wood Post

3. The bearings and distances in degrees and feet between claim corners are as depicted on the map.

Signature *Penis D. Mants*

County Recorder Space:

Grand Canyon Gold Corp  
16772 W. Bell Rd #110-417  
Surprise, AZ 85374  
(310)365-0783

---

## LOCATION NOTICE PLACER MINING CLAIM

NOTICE IS HEREBY GIVEN that the IDCF-4 placer mining claim has been

Located by Grand Canyon Gold Corp whose current mailing address is; 16772 W. Bell Rd #110-417 Surprise AZ 85374

The general course of the claim is north to south and is situated in La Paz County, Arizona.

This claim is 1320' feet in length and 660' feet in width. This claim runs from the location monument on which this location notice is posted. This claim is marked by four monuments, one at each corner of the claim. The location monument on which this Notice is posted is situated within:

Township 5 North, Range 18 West, Section 14, Quarter Section: E 1/2 NE1/4 NW1/4

La Paz County, Arizona. Gila & Salt River Base and Meridian. This claim is 20 acres in size.

---

The locality of this claim with reference to some natural object or permanent monument and additional information (if any) concerning its locality is as follows: Section Marker and natural stone with wood post.

Dated and posted on the ground this 1<sup>st</sup> day of September, 2017

Grand Canyon Gold Corp: \_\_\_\_\_

  
Panos D. Giannetis-President

PHOENIX, ARIZONA

2017 SEP - 5 A 11:07

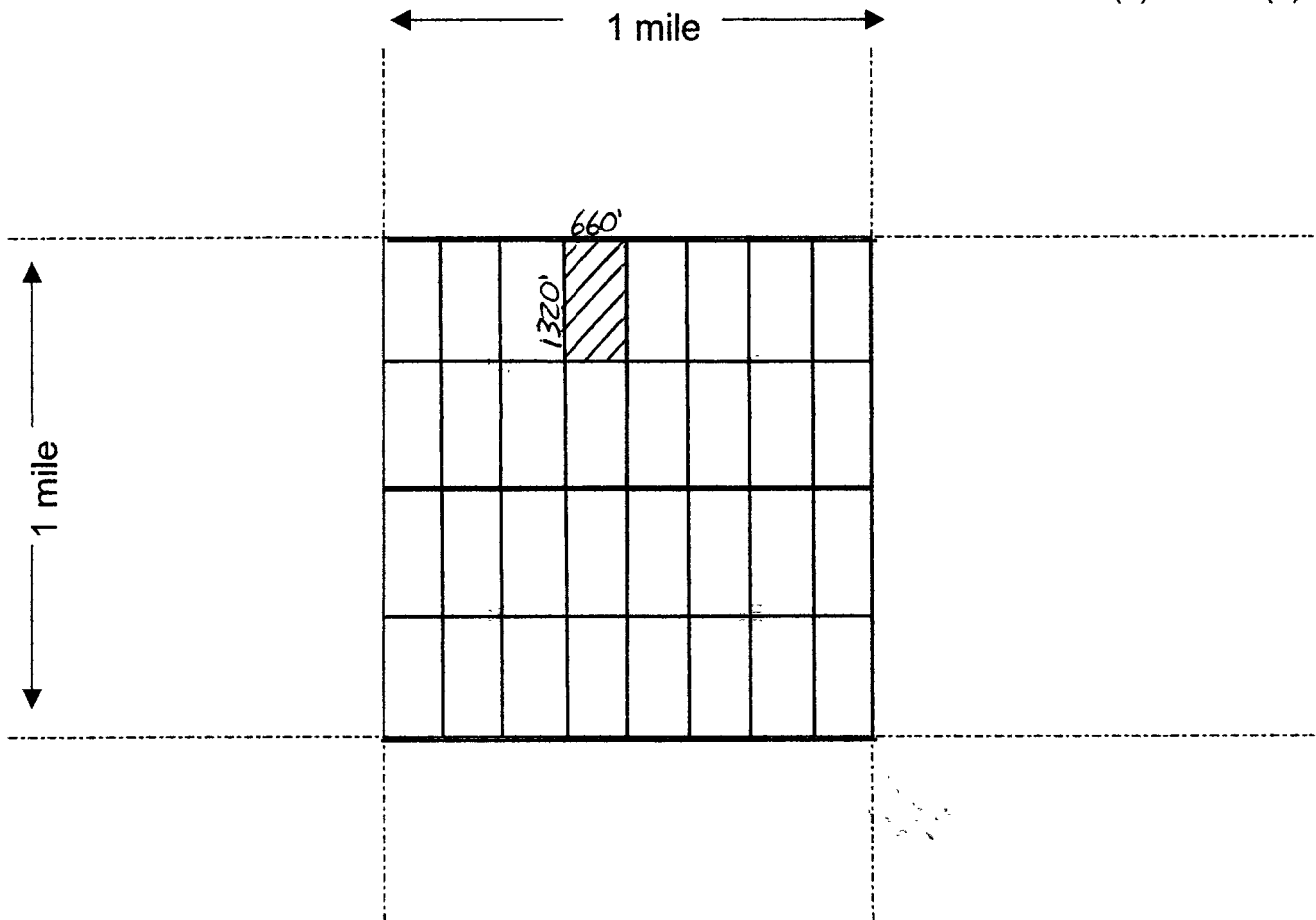
RECEIVED  
BLM AZ STATE OFFICE

AMC445508

Map on reverse side

**MINING CLAIM MAP**

Lode ( ) Placer (X)



Scale : 1" = 2000 feet



1. The above map depicts the IDCF-4 mining claim, which is located in Section (s) 14, Township 5 North, Range 18 West, Gila & Salt Base Line Meridian, LA PAZ County, Arizona.
2. The type of corner and location monuments used are as follows: 2"X 2" Wood Post
3. The bearings and distances in degrees and feet between claim corners are as depicted on the map.

Signature *Ramus D. Stewart*

County Recorder Space:

Grand Canyon Gold Corp  
16772 W. Bell Rd #110-417  
Surprise, AZ 85374  
(310)365-0783

---

## LOCATION NOTICE PLACER MINING CLAIM

NOTICE IS HEREBY GIVEN that the IDCF-5 placer mining claim has been

Located by Grand Canyon Gold Corp, whose current mailing address is; 16772 W. Bell Rd #110-417 Surprise AZ 85374

The general course of the claim is north to south and is situated in La Paz County, Arizona.

This claim is 1320' feet in length and 660' feet in width. This claim runs from the location monument on which this location notice is posted. This claim is marked by four monuments, one at each corner of the claim. The location monument on which this Notice is posted is situated within:

Township 5 North, Range 18 West, Section 14, Quarter Section: W 1/2 SW1/4 NW1/4

La Paz County, Arizona. Gila & Salt River Base and Meridian. This claim is 20 acres in size.

---

The locality of this claim with reference to some natural object or permanent monument and additional information (if any) concerning its locality is as follows: Section Marker and natural stone with wood post.

Dated and posted on the ground this 1<sup>st</sup> day of September, 2017

Grand Canyon Gold Corp:

Panos D. Giannetis-President

PHOENIX, ARIZONA

2017 SEP - 5 A 11: 01

RECEIVED  
BLM AZ STATE OFFICE

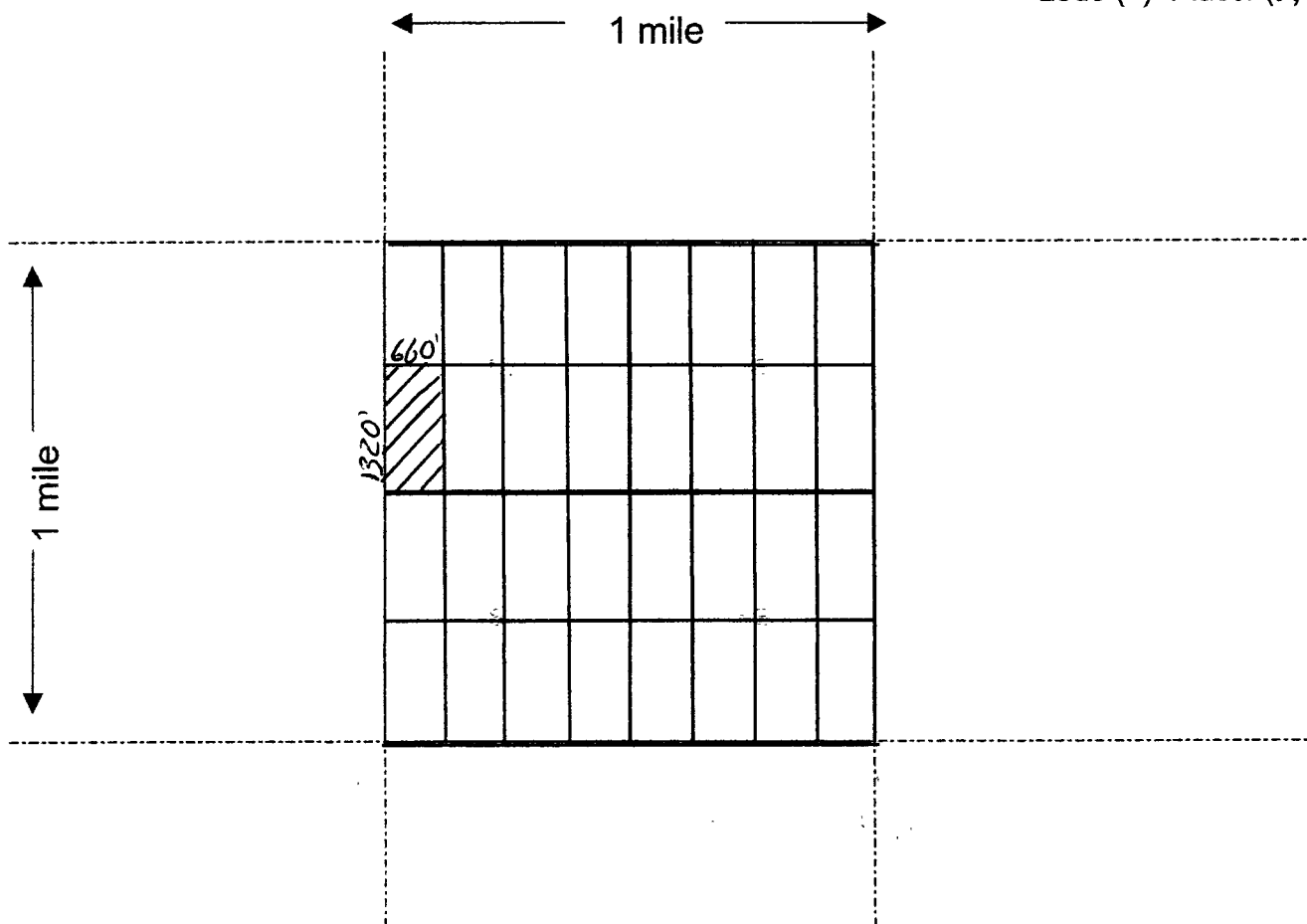
AMC 445509

Map on reverse side



MINING CLAIM MAP

Lode ( ) Placer (X)



Scale : 1" = 2000 feet



1. The above map depicts the IDCF- 5 mining claim, which is located in Section (s) 14, Township 5 North, Range 18 West, Gila & Salt Base Line Meridian, LA PAZ County, Arizona.

2. The type of corner and location monuments used are as follows: 2"X 2" Wood Post

3. The bearings and distances in degrees and feet between claim corners are as depicted on the map.

Signature *Ronnie D. Martin*

County Recorder Space:

Grand Canyon Gold Corp  
16772 W. Bell Rd #110-417  
Surprise, AZ 85374  
(310)365-0783

---

## LOCATION NOTICE PLACER MINING CLAIM

NOTICE IS HEREBY GIVEN that the IDCF-6 placer mining claim has been

Located by Grand Canyon Gold Corp. whose current mailing address is; 16772 W. Bell Rd #110-417 Surprise AZ 85374

The general course of the claim is north to south and is situated in La Paz County, Arizona.

This claim is 1320' feet in length and 660' feet in width. This claim runs from the location monument on which this location notice is posted. This claim is marked by four monuments, one at each corner of the claim. The location monument on which this Notice is posted is situated within:

Township 5 North, Range 18 West, Section 14, Quarter Section: E 1/2 SW1/4 NW1/4

La Paz County, Arizona. Gila & Salt River Base and Meridian. This claim is 20 acres in size.

---

The locality of this claim with reference to some natural object or permanent monument and additional information (if any) concerning its locality is as follows: Section Marker and natural stone with wood post.

Dated and posted on the ground this 1<sup>st</sup> day of September, 2017

Grand Canyon Gold Corp:



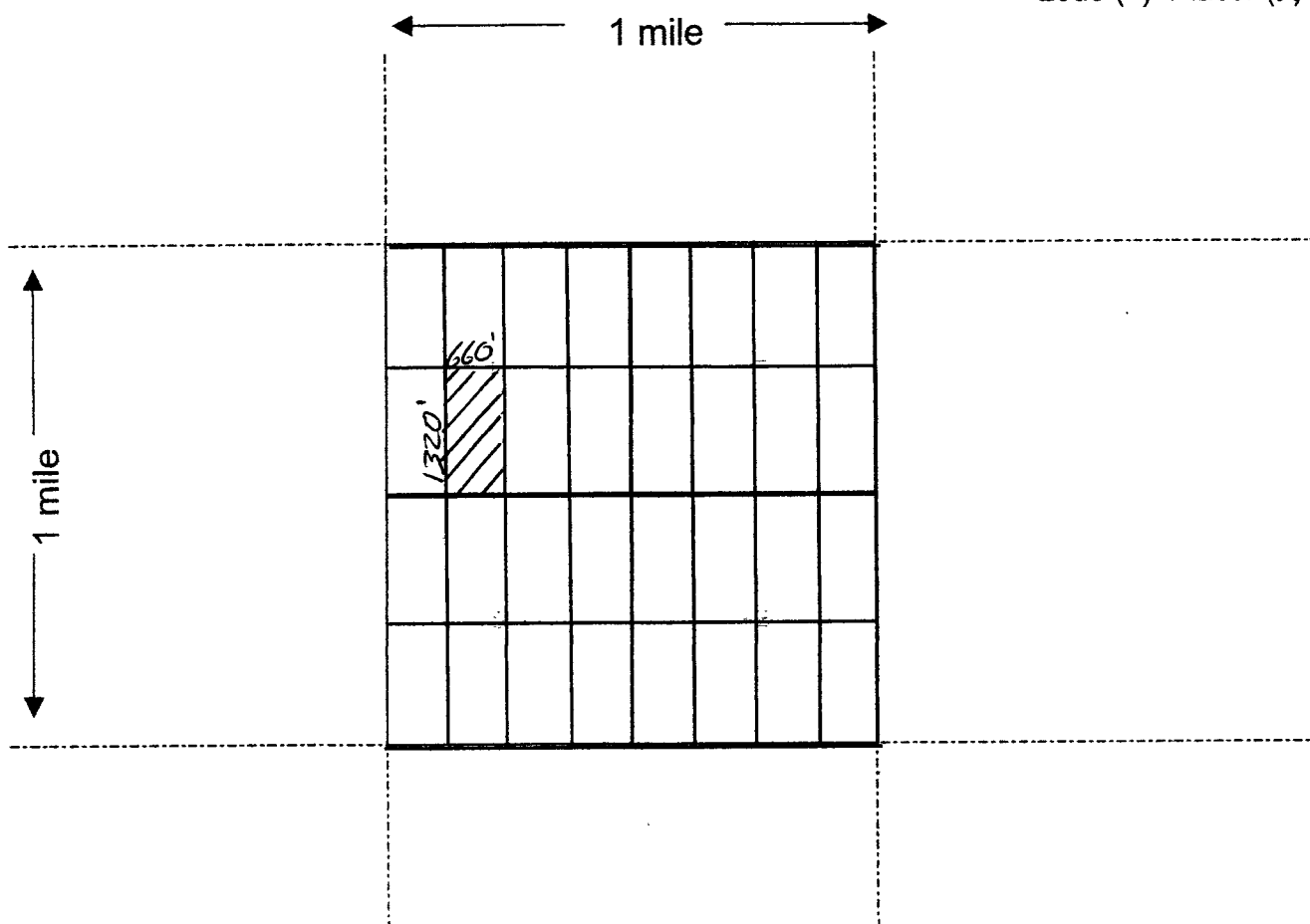
Panos D. Giannetis-President

AMC445510  
RECEIVED  
BLM AZ STATE OFFICE  
2017 SEP - 5 A 11: 04  
PHOENIX, ARIZONA

Map on reverse side

**MINING CLAIM MAP**

Lode ( ) Placer (X)



Scale : 1" = 2000 feet



1. The above map depicts the IDCF- 6 mining claim, which is located in Section (s) 14, Township 5 North, Range 18 West, Gila & Salt Base Line Meridian, LA PAZ County, Arizona.

2. The type of corner and location monuments used are as follows: 2"X 2" Wood Post

3. The bearings and distances in degrees and feet between claim corners are as depicted on the map.

Signature *James D. Stewart*

County Recorder Space:

Grand Canyon Gold Corp  
16772 W. Bell Rd #110-417  
Surprise, AZ 85374  
(310)365-0783

---

## LOCATION NOTICE PLACER MINING CLAIM

NOTICE IS HEREBY GIVEN that the IDCF-7 placer mining claim has been

Located by Grand Canyon Gold Corp. whose current mailing address is; 16772 W. Bell Rd #110-417 Surprise AZ 85374

The general course of the claim is north to south and is situated in La Paz County, Arizona.

This claim is 1320' feet in length and 660' feet in width. This claim runs from the location monument on which this location notice is posted. This claim is marked by four monuments, one at each corner of the claim. The location monument on which this Notice is posted is situated within:

Township 5 North, Range 18 West, Section 14, Quarter Section: W1/2 SE1/4 NW1/4

La Paz County, Arizona. Gila & Salt River Base and Meridian. This claim is 20 acres in size.

---

The locality of this claim with reference to some natural object or permanent monument and additional information (if any) concerning its locality is as follows: Section Marker and natural stone with wood post.

Dated and posted on the ground this 1<sup>st</sup> day of September, 2017

Grand Canyon Gold Corp:

  
Panos D. Giannetis-President

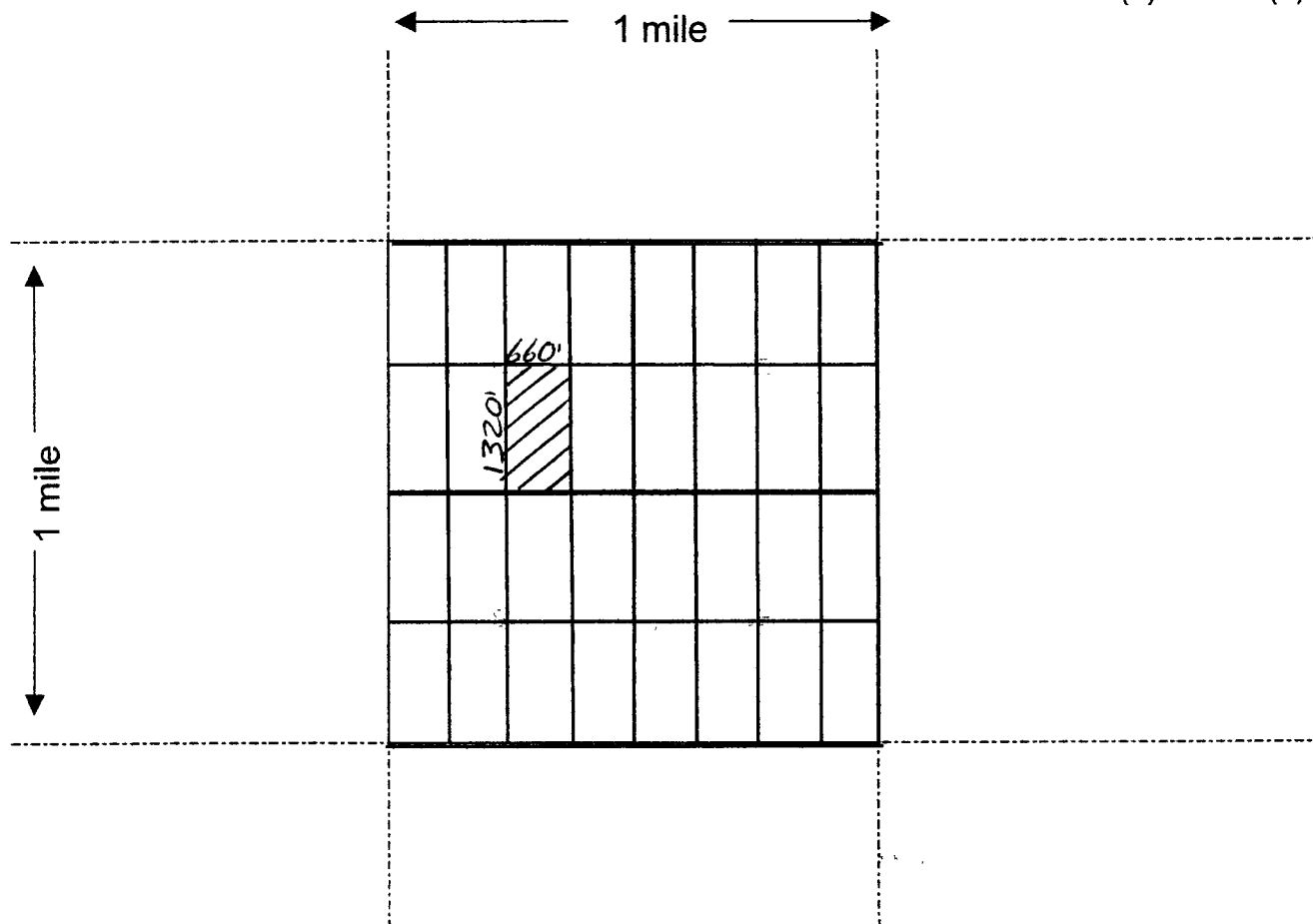
RECEIVED  
BIM AZ STATE OFFICE  
2017 SEP - 5 A 11: 08  
PHOENIX, ARIZONA

AMC445511

Map on reverse side

**MINING CLAIM MAP**

Lode ( ) Placer (X)



Scale : 1" = 2000 feet



1. The above map depicts the IDCF-7 mining claim, which is located in Section (s) 14, Township 5 North, Range 18 West, Gila & Salt Base Line Meridian, LA PAZ County, Arizona.

2. The type of corner and location monuments used are as follows: 2"X 2" Wood Post

3. The bearings and distances in degrees and feet between claim corners are as depicted on the map.

Signature *Rams D. Stewart*

County Recorder Space:

Grand Canyon Gold Corp  
16772 W. Bell Rd #110-417  
Surprise, AZ 85374  
(310)365-0783

---

## LOCATION NOTICE PLACER MINING CLAIM

NOTICE IS HEREBY GIVEN that the IDCF-8 placer mining claim has been

Located by Grand Canyon Gold Corp. whose current mailing address is; 16772 W. Bell Rd #110-417 Surprise AZ 85374

The general course of the claim is north to south and is situated in La Paz County, Arizona.

This claim is 1320' feet in length and 660' feet in width. This claim runs from the location monument on which this location notice is posted. This claim is marked by four monuments, one at each corner of the claim. The location monument on which this Notice is posted is situated within:

Township 5 North, Range 18 West, Section 14, Quarter Section: E1/2 SE1/4 NW1/4


La Paz County, Arizona. Gila & Salt River Base and Meridian. This claim is 20 acres in size.

---

The locality of this claim with reference to some natural object or permanent monument and additional information (if any) concerning its locality is as follows: Section Marker and natural stone with wood post.

Dated and posted on the ground this 1<sup>st</sup> day of September, 2017

Grand Canyon Gold Corp:



Panos D. Giannetis-President

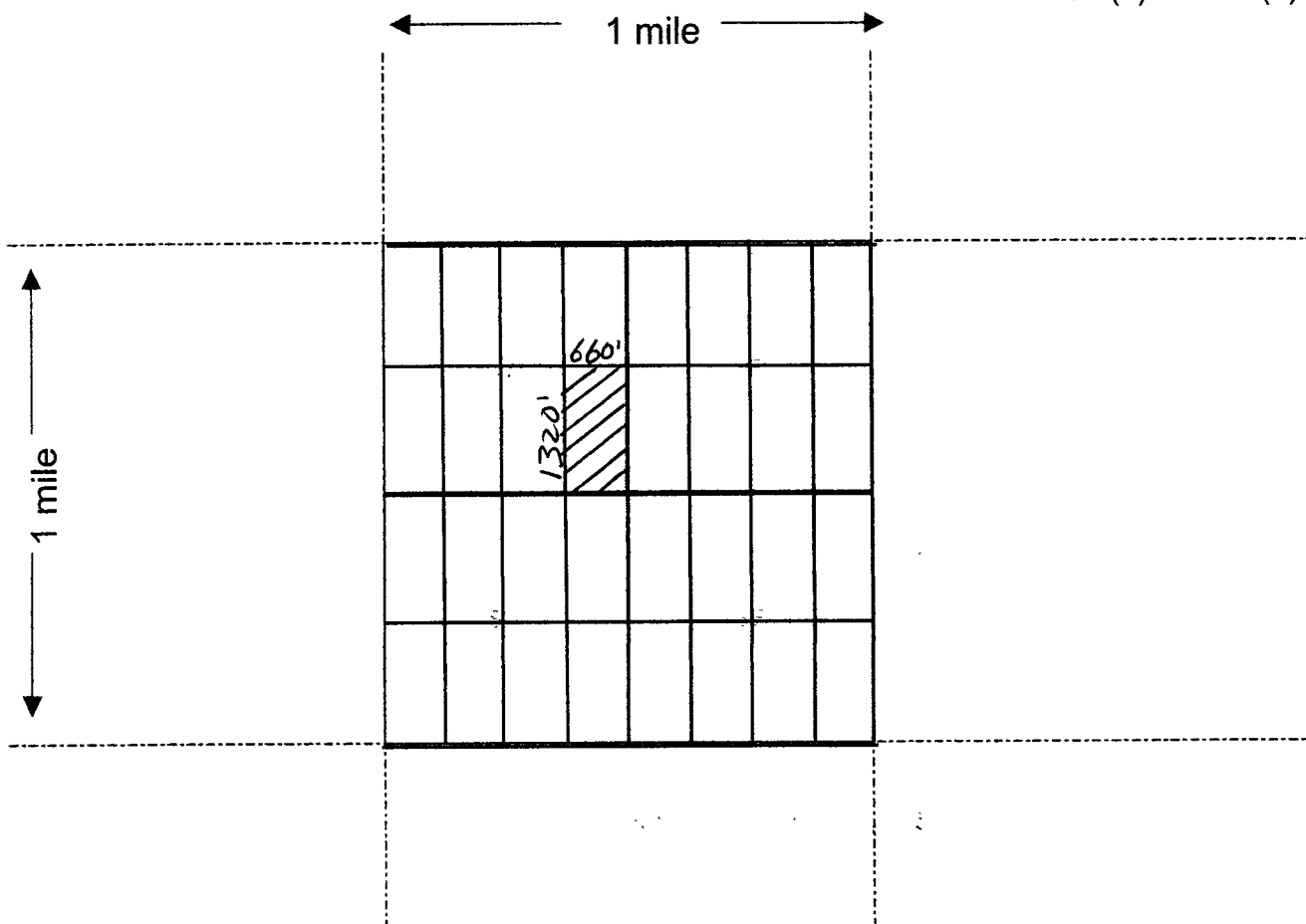
RECEIVED  
BLM AZ STATE OFFICE  
2017 SEP - 5 A 11: 06  
PHOENIX, ARIZONA

AMC 445512

Map on reverse side

**MINING CLAIM MAP**

Lode ( ) Placer (X)



Scale : 1" = 2000 feet



1. The above map depicts the IDCF- 8 mining claim, which is located in Section (s) 14, Township 5 North, Range 18 West, Gila & Salt Base Line Meridian, LA PAZ County, Arizona.

2. The type of corner and location monuments used are as follows: 2"X 2" Wood Post

3. The bearings and distances in degrees and feet between claim corners are as depicted on the map.

Signature *Ramus D. M... ..*

County Recorder Space:

Grand Canyon Gold Corp  
16772 W. Bell Rd #110-417  
Surprise, AZ 85374  
(310)365-0783

---

## LOCATION NOTICE PLACER MINING CLAIM

NOTICE IS HEREBY GIVEN that the IDCF-9 placer mining claim has been

Located by Grand Canyon Gold Corp. whose current mailing address is; 16772 W. Bell Rd #110-417 Surprise AZ 85374

The general course of the claim is north to south and is situated in La Paz County, Arizona.

This claim is 1320' feet in length and 660' feet in width. This claim runs from the location monument on which this location notice is posted. This claim is marked by four monuments, one at each corner of the claim. The location monument on which this Notice is posted is situated within:

Township 5 North, Range 18 West, Section 14, Quarter Section: W1/2 NW1/4 NE1/4

La Paz County, Arizona. Gila & Salt River Base and Meridian. This claim is 20 acres in size.

---

The locality of this claim with reference to some natural object or permanent monument and additional information (if any) concerning its locality is as follows: Section Marker and natural stone with wood post.

Dated and posted on the ground this 1<sup>st</sup> day of September, 2017

Grand Canyon Gold Corp: \_\_\_\_\_

Panos D. Giannetis-President

PHOENIX, ARIZONA

2011 SEP -5 A 11:05

RECEIVED  
BLM AZ STATE OFFICE

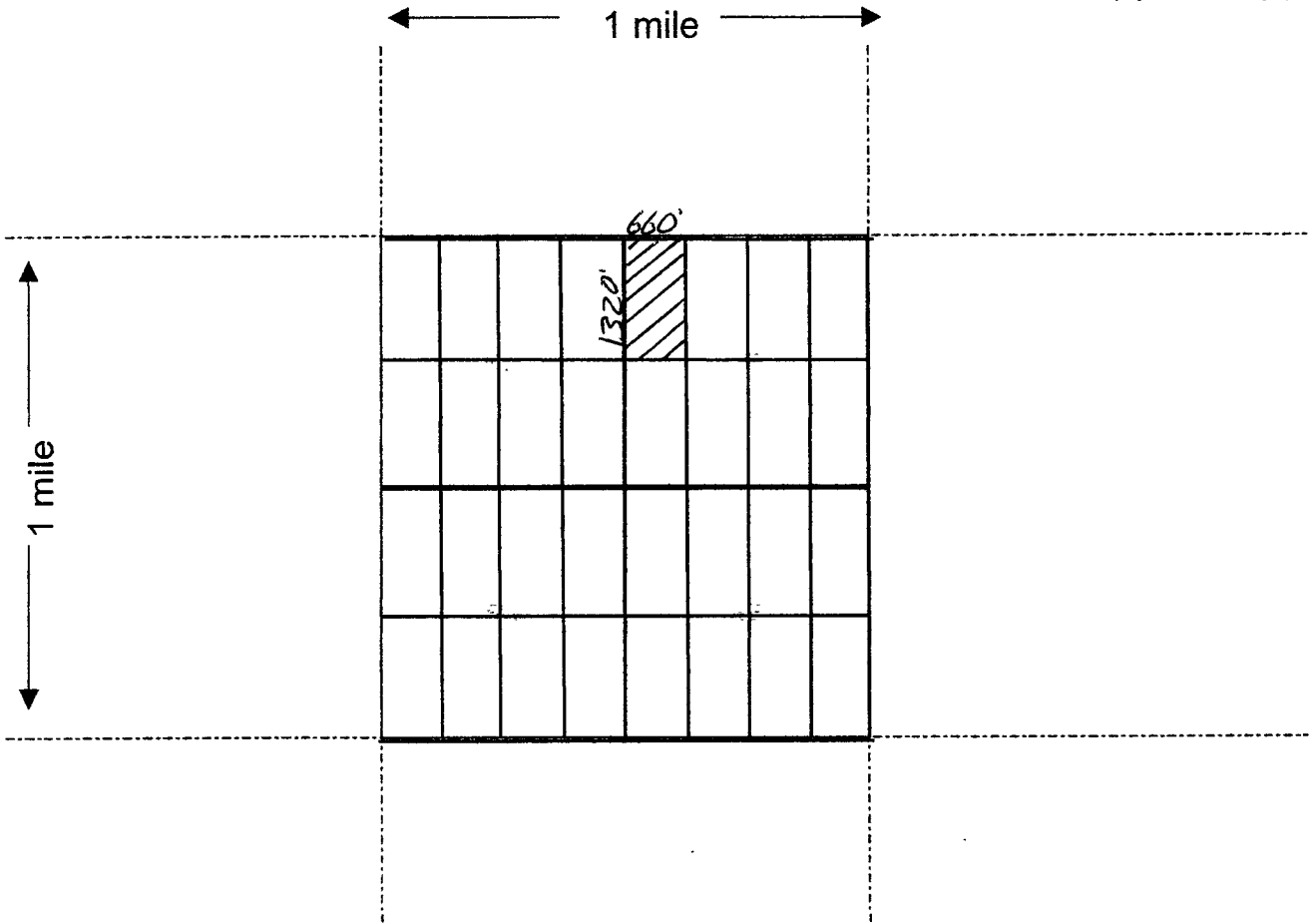
AMC 45513

Map on reverse side



**MINING CLAIM MAP**

Lode ( ) Placer (X)



Scale : 1" = 2000 feet



1. The above map depicts the IDCF-9 mining claim, which is located in Section (s) 14, Township 5 North, Range 18 West, Gila & Salt Base Line Meridian, LA PAZ County, Arizona.

2. The type of corner and location monuments used are as follows: 2"X 2" Wood Post

3. The bearings and distances in degrees and feet between claim corners are as depicted on the map.

Signature *Paul D. Martin*

County Recorder Space:

Grand Canyon Gold Corp  
16772 W. Bell Rd #110-417  
Surprise, AZ 85374  
(310)365-0783

---

## LOCATION NOTICE PLACER MINING CLAIM

NOTICE IS HEREBY GIVEN that the IDCF-10 placer mining claim has been

Located by Grand Canyon Gold Corp. whose current mailing address is; 16772 W. Bell Rd #110-417 Surprise AZ 85374.

The general course of the claim is north to south and is situated in La Paz County, Arizona.

This claim is 1320' feet in length and 660' feet in width. This claim runs from the location monument on which this location notice is posted. This claim is marked by four monuments, one at each corner of the claim. The location monument on which this Notice is posted is situated within:

Township 5 North, Range 18 West, Section 14, Quarter Section: E1/2 NW1/4 NE1/4

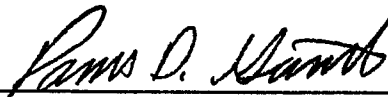
La Paz County, Arizona. Gila & Salt River Base and Meridian. This claim is 20 acres in size.

---

The locality of this claim with reference to some natural object or permanent monument and additional information (if any) concerning its locality is as follows: Section Marker and natural stone with wood post.

Dated and posted on the ground this 1<sup>st</sup> day of September, 2017

Grand Canyon Gold Corp.:



Panos D. Giannetis-President

PHOENIX, ARIZONA

2017 SEP - 5 A 11:05

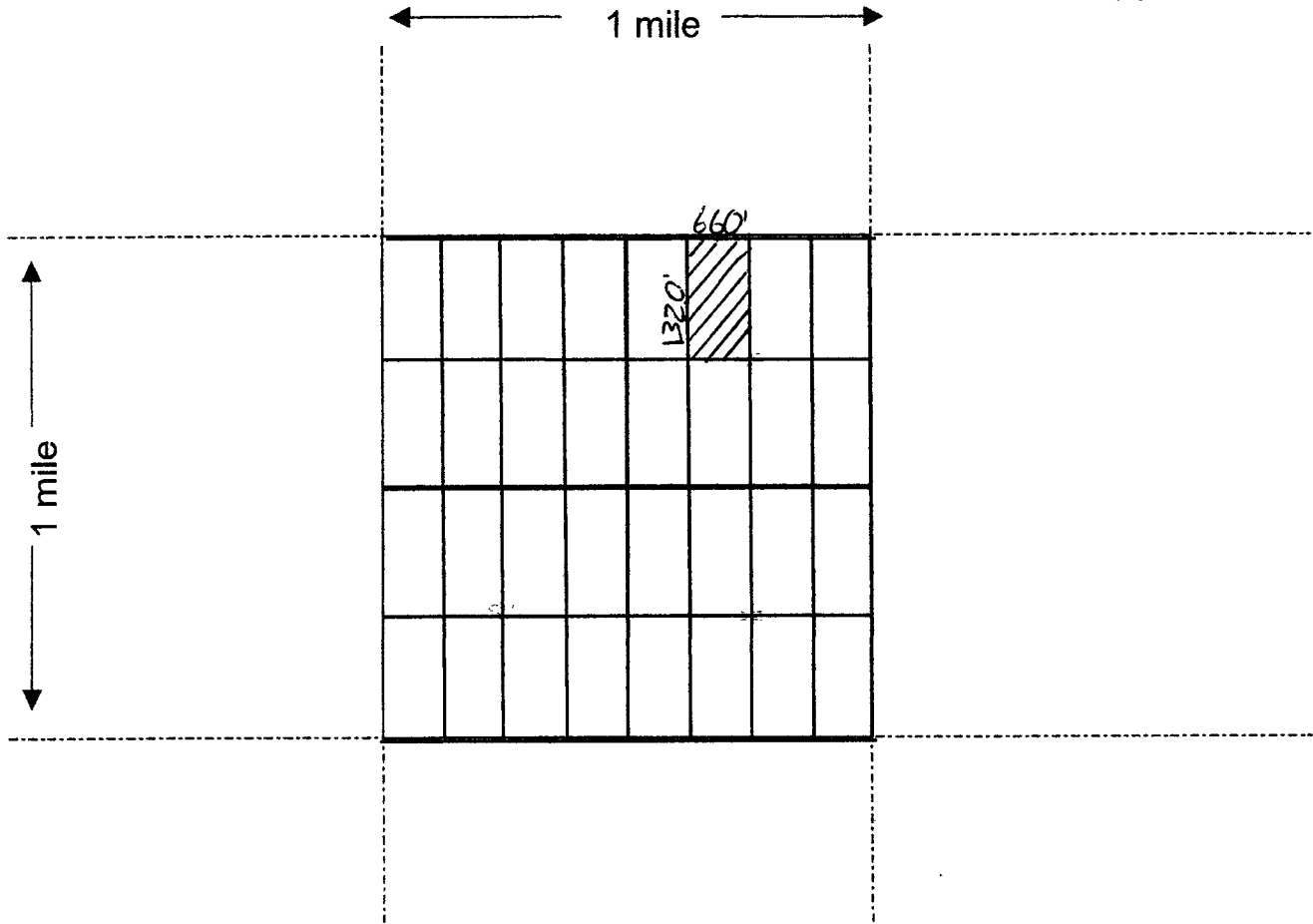
RECEIVED  
BIM AZ STATE OFFICE

AMC 445514

Map on reverse side

**MINING CLAIM MAP**

Lode ( ) Placer (X)



Scale : 1" = 2000 feet



1. The above map depicts the IDCF- 10 mining claim, which is located in Section (s) 14, Township 5 North, Range 18 West, Gila & Salt Base Line Meridian, LA PAZ County, Arizona.

2. The type of corner and location monuments used are as follows: 2"X 2" Wood Post

3. The bearings and distances in degrees and feet between claim corners are as depicted on the map.

Signature *Randy D. Smith*

County Recorder Space:

Grand Canyon Gold Corp  
16772 W. Bell Rd #110-417  
Surprise, AZ 85374  
(310)365-0783

---

## LOCATION NOTICE PLACER MINING CLAIM

NOTICE IS HEREBY GIVEN that the IDCF-11 placer mining claim has been

Located by Grand Canyon Gold Corp. whose current mailing address is; 16772 W. Bell Rd #110-417 Surprise AZ 85374

The general course of the claim is north to south and is situated in La Paz County, Arizona.

This claim is 1320' feet in length and 660' feet in width. This claim runs from the location monument on which this location notice is posted. This claim is marked by four monuments, one at each corner of the claim. The location monument on which this Notice is posted is situated within:

Township 5 North, Range 18 West, Section 14, Quarter Section: W1/2 NE1/4 NE1/4

La Paz County, Arizona. Gila & Salt River Base and Meridian. This claim is 20 acres in size.

---

The locality of this claim with reference to some natural object or permanent monument and additional information (if any) concerning its locality is as follows: Section Marker and natural stone with wood post.

Dated and posted on the ground this 1<sup>st</sup> day of September, 2017.

Grand Canyon Gold Corp:

Panos D. Giannetis-President

Map on reverse side

PHOENIX, ARIZONA

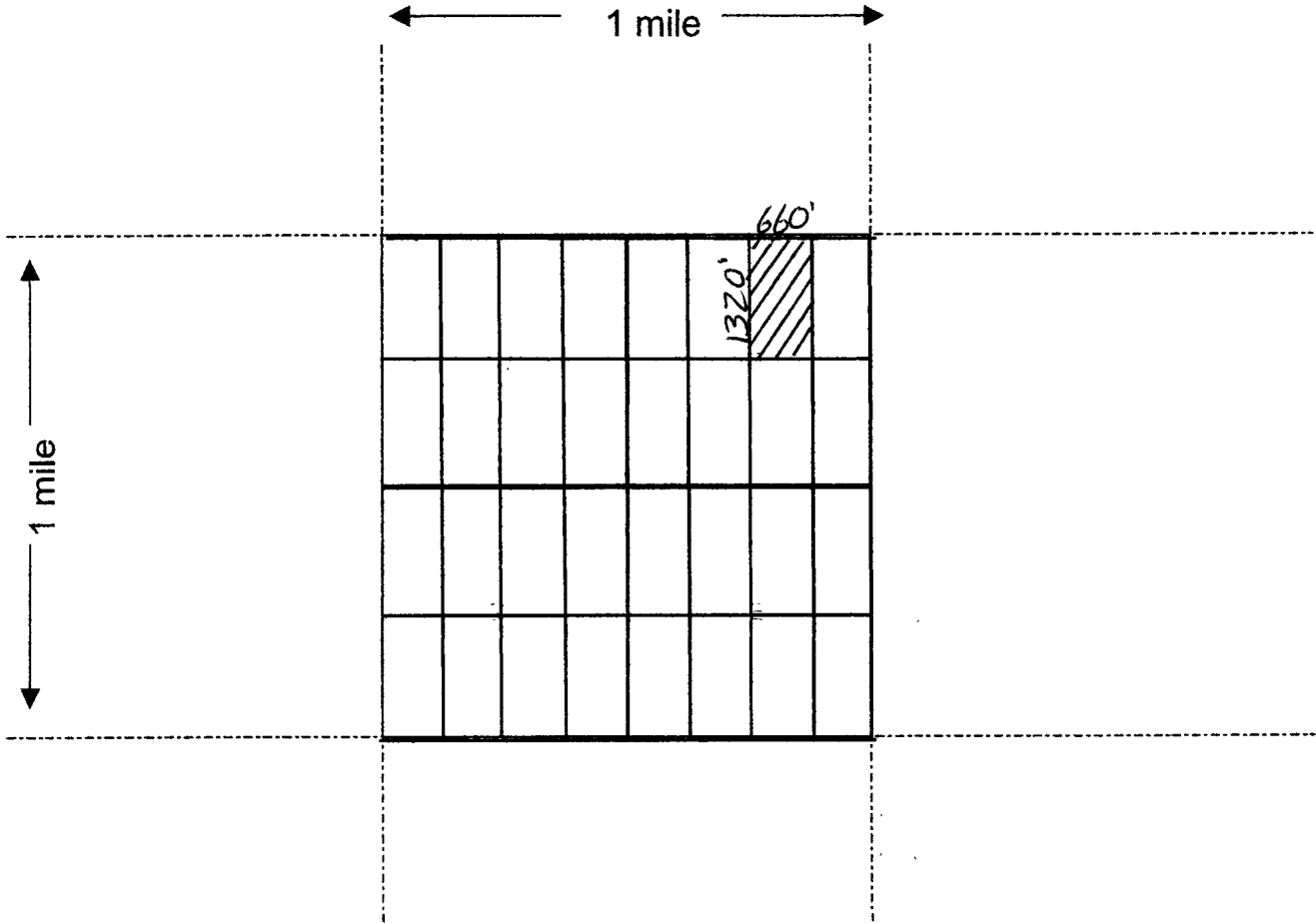
2017 SEP - 5 A 11:06

RECEIVED  
BLM AZ STATE OFFICE

AMC445515

**MINING CLAIM MAP**

Lode ( ) Placer (X)



Scale : 1" = 2000 feet



1. The above map depicts the IDCF- 11 mining claim, which is located in Section (s) 14, Township 5 North, Range 18 West, Gila & Salt Base Line Meridian, LA PAZ County, Arizona.

2. The type of corner and location monuments used are as follows: 2"X 2" Wood Post

3. The bearings and distances in degrees and feet between claim corners are as depicted on the map.

Signature *James D. Harvath*

County Recorder Space:

Grand Canyon Gold Corp  
16772 W. Bell Rd #110-417  
Surprise, AZ 85374  
(310)365-0783

---

## LOCATION NOTICE PLACER MINING CLAIM

NOTICE IS HEREBY GIVEN that the IDCF-12 placer mining claim has been

Located by Grand Canyon Gold Corp. whose current mailing address is; 16772 W. Bell Rd #110-417 Surprise AZ 85374

The general course of the claim is north to south and is situated in La Paz County, Arizona.

This claim is 1320' feet in length and 660' feet in width. This claim runs from the location monument on which this location notice is posted. This claim is marked by four monuments, one at each corner of the claim. The location monument on which this Notice is posted is situated within:

Township 5 North, Range 18 West, Section 14, Quarter Section: E1/2 NE1/4 NE1/4

La Paz County, Arizona. Gila & Salt River Base and Meridian. This claim is 20 acres in size.

---

The locality of this claim with reference to some natural object or permanent monument and additional information (if any) concerning its locality is as follows: Section Marker and natural stone with wood post.

Dated and posted on the ground this 1<sup>st</sup> day of September, 2017

Grand Canyon Gold Corp:   
Panos D. Giannetis-President

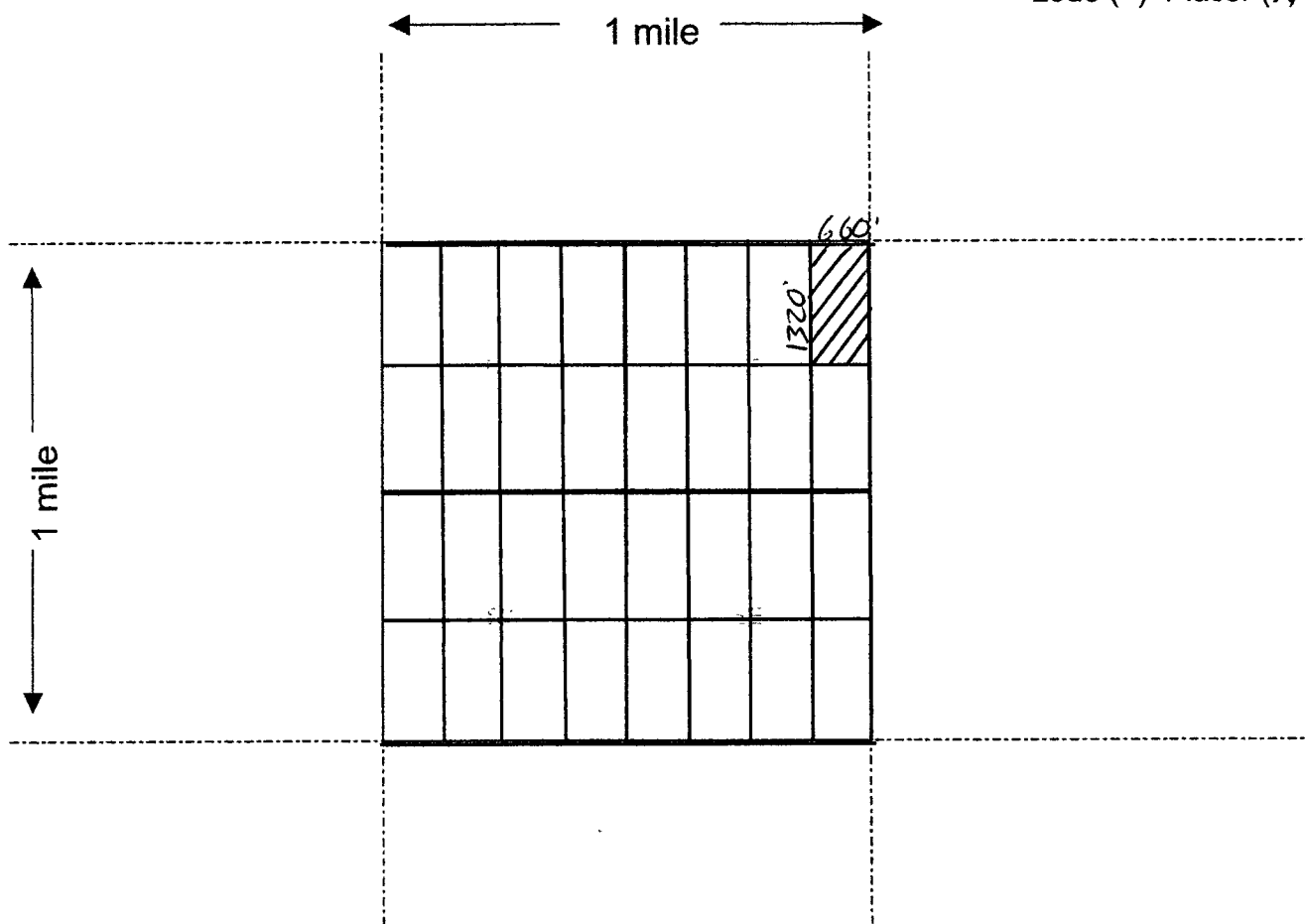
RECEIVED  
BLM AZ STATE OFFICE  
2017 SEP -5 A 11:01  
PHOENIX, ARIZONA

AMC445516

Map on reverse side

**MINING CLAIM MAP**

Lode ( ) Placer (X)



Scale : 1" = 2000 feet



1. The above map depicts the IDCF-12 mining claim, which is located in Section (s) 14, Township 5 North, Range 18 West, Gila & Salt Base Line Meridian, LA PAZ County, Arizona.

2. The type of corner and location monuments used are as follows: 2"X 2" Wood Post

3. The bearings and distances in degrees and feet between claim corners are as depicted on the map.

Signature *Randy D. Smith*

County Recorder Space:

Grand Canyon Gold Corp  
16772 W. Bell Rd #110-417  
Surprise, AZ 85374  
(310)365-0783

---

## LOCATION NOTICE PLACER MINING CLAIM

NOTICE IS HEREBY GIVEN that the IDCF-13 placer mining claim has been

Located by Grand Canyon Gold Corp. whose current mailing address is; 16772 W. Bell Rd #110-417 Surprise AZ 85374

The general course of the claim is north to south and is situated in La Paz County, Arizona.

This claim is 1320' feet in length and 660' feet in width. This claim runs from the location monument on which this location notice is posted. This claim is marked by four monuments, one at each corner of the claim. The location monument on which this Notice is posted is situated within:

Township 5 North, Range 18 West, Section 14, Quarter Section: W1/2 SW1/4 NE1/4


La Paz County, Arizona. Gila & Salt River Base and Meridian. This claim is 20 acres in size.

---

The locality of this claim with reference to some natural object or permanent monument and additional information (if any) concerning its locality is as follows: Section Marker and natural stone with wood post.

Dated and posted on the ground this 1<sup>st</sup> day of September, 2017

Grand Canyon Gold Corp:

  
Panos D. Giannetis-President

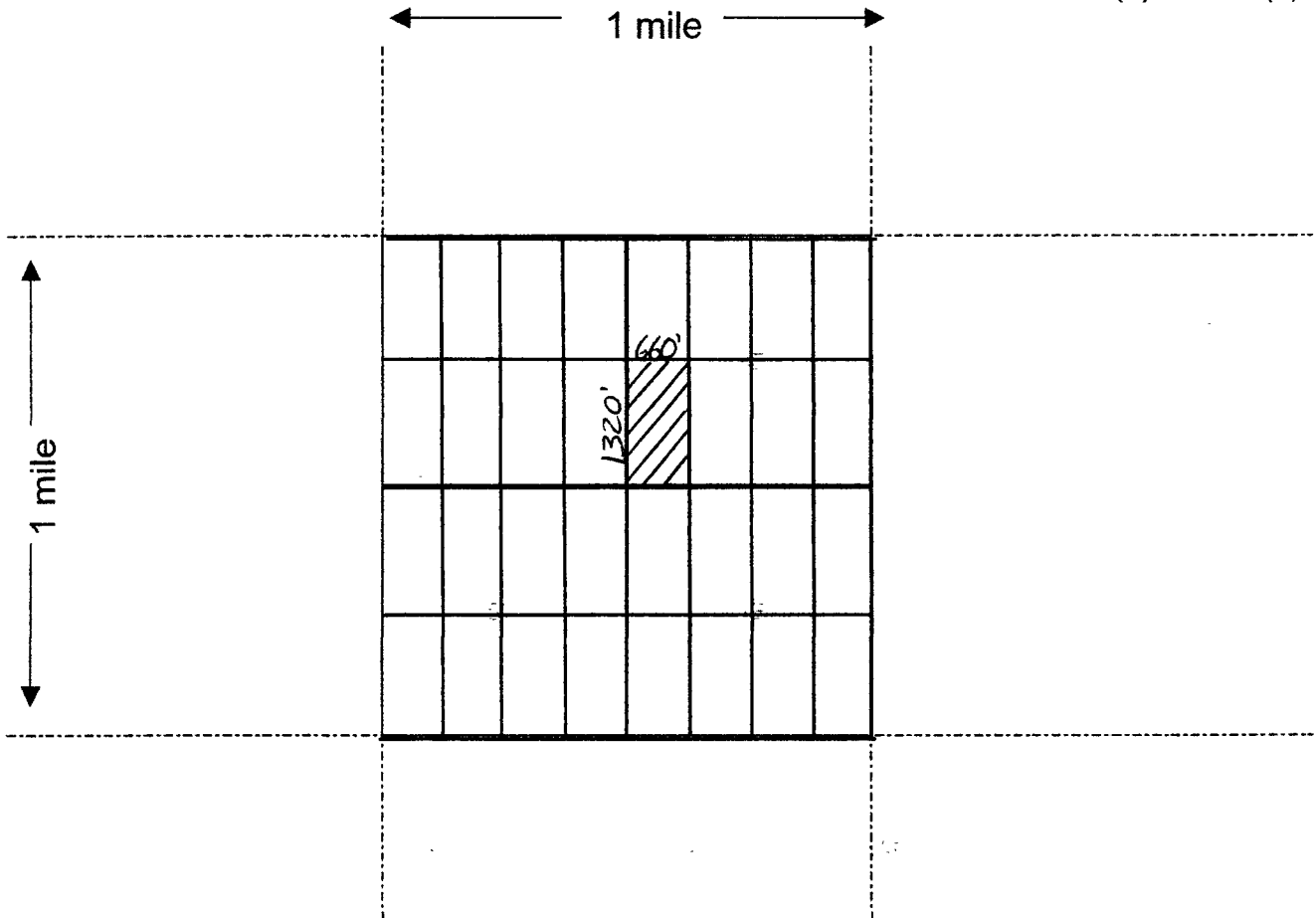
AMC 445517  
RECEIVED  
BLM AZ STATE OFFICE  
2017 SEP -5 A 11:05  
PHOENIX, ARIZONA

Map on reverse side



MINING CLAIM MAP

Lode ( ) Placer (X)



Scale : 1" = 2000 feet



1. The above map depicts the IDCF- 13 mining claim, which is located in Section (s) 14, Township 5 North, Range 18 West, Gila & Salt Base Line Meridian, LA PAZ County, Arizona.

2. The type of corner and location monuments used are as follows: 2"X 2" Wood Post

3. The bearings and distances in degrees and feet between claim corners are as depicted on the map.

Signature *James D. Harrell*

County Recorder Space:

Grand Canyon Gold Corp  
16772 W. Bell Rd #110-417  
Surprise, AZ 85374  
(310)365-0783

---

## LOCATION NOTICE PLACER MINING CLAIM

NOTICE IS HEREBY GIVEN that the IDCF-14 placer mining claim has been

Located by Grand Canyon Gold Corp. whose current mailing address is; 16772 W. Bell Rd #110-417 Surprise AZ 85374

The general course of the claim is north to south and is situated in La Paz County, Arizona.

This claim is 1320' feet in length and 660' feet in width. This claim runs from the location monument on which this location notice is posted. This claim is marked by four monuments, one at each corner of the claim. The location monument on which this Notice is posted is situated within:

Township 5 North, Range 18 West, Section 14, Quarter Section: E1/2 SW1/4 NE1/4

La Paz County, Arizona. Gila & Salt River Base and Meridian. This claim is 20 acres in size.

---

The locality of this claim with reference to some natural object or permanent monument and additional information (if any) concerning its locality is as follows: Section Marker and natural stone with wood post.

Dated and posted on the ground this 1<sup>st</sup> day of September, 2017

Grand Canyon Gold Corp: \_\_\_\_\_

Panos D. Giannetis-President

PHOENIX, ARIZONA

2017 SEP - 5 A 11: 04

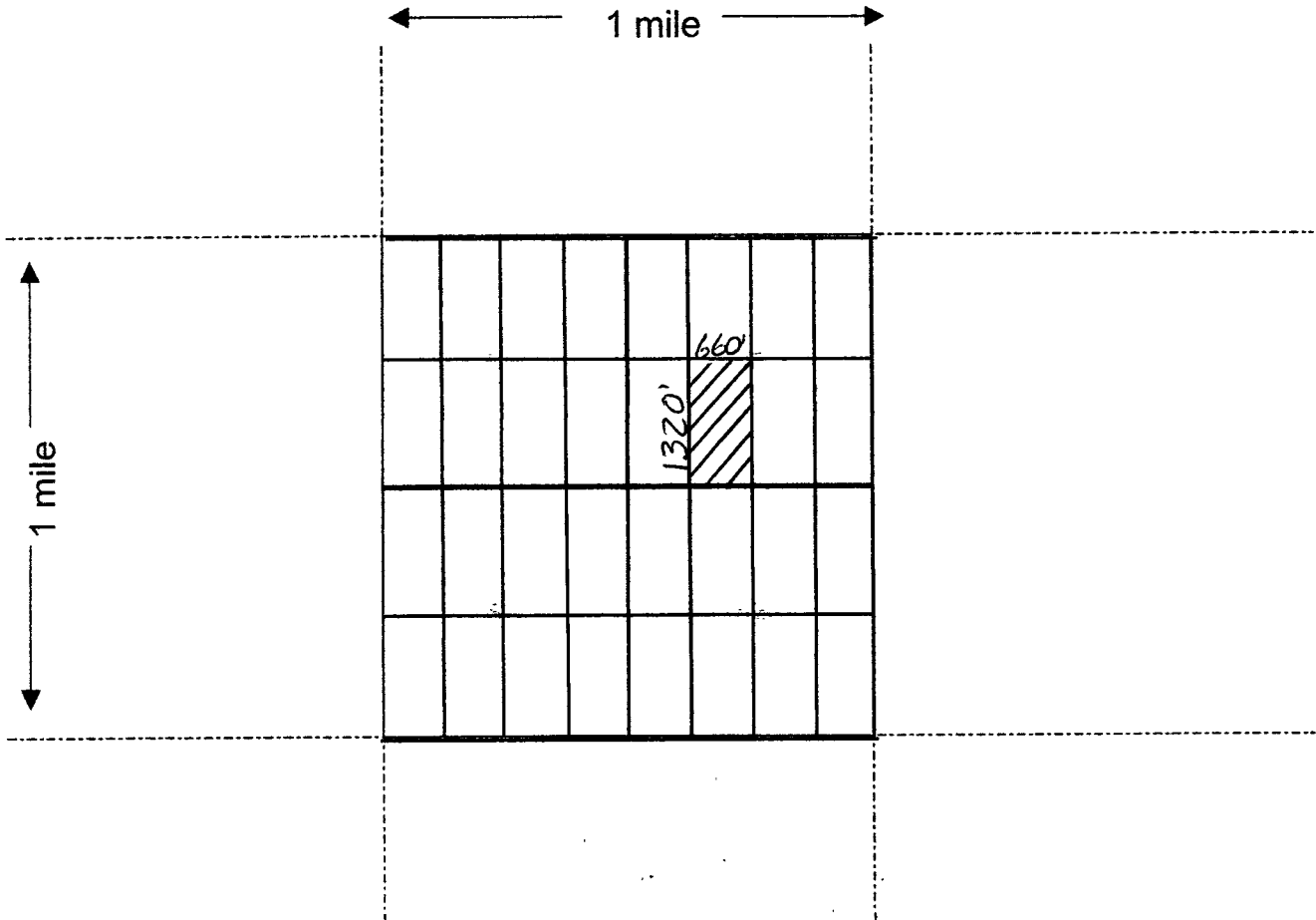
RECEIVED  
BLM AZ STATE OFFICE

AMC 445518

Map on reverse side

**MINING CLAIM MAP**

Lode ( ) Placer (X)



Scale : 1" = 2000 feet



1. The above map depicts the IDCF- 14 mining claim, which is located in Section (s) 14, Township 5 North, Range 18 West, Gila & Salt Base Line Meridian,

LA PAZ County, Arizona.

2. The type of corner and location monuments used are as follows: 2"X 2" Wood Post

3. The bearings and distances in degrees and feet between claim corners are as depicted on the map.

Signature *Ronnie D. Smith*

County Recorder Space:

Grand Canyon Gold Corp  
16772 W. Bell Rd #110-417  
Surprise, AZ 85374  
(310)365-0783

---

## LOCATION NOTICE PLACER MINING CLAIM

NOTICE IS HEREBY GIVEN that the IDCF-15 placer mining claim has been

Located by Grand Canyon Gold Corp. whose current mailing address is; 16772 W. Bell Rd #110-417 Surprise AZ 85374

The general course of the claim is north to south and is situated in La Paz County, Arizona.

This claim is 1320' feet in length and 660' feet in width. This claim runs from the location monument on which this location notice is posted. This claim is marked by four monuments, one at each corner of the claim. The location monument on which this Notice is posted is situated within:

Township 5 North, Range 18 West, Section 14, Quarter Section: W1/2 SE1/4 NE1/4


La Paz County, Arizona. Gila & Salt River Base and Meridian. This claim is 20 acres in size.

---

The locality of this claim with reference to some natural object or permanent monument and additional information (if any) concerning its locality is as follows: Section Marker and natural stone with wood post.

Dated and posted on the ground this 1<sup>st</sup> day of September, 2017

Grand Canyon Gold Corp:

  
Panos D. Giannetis-President

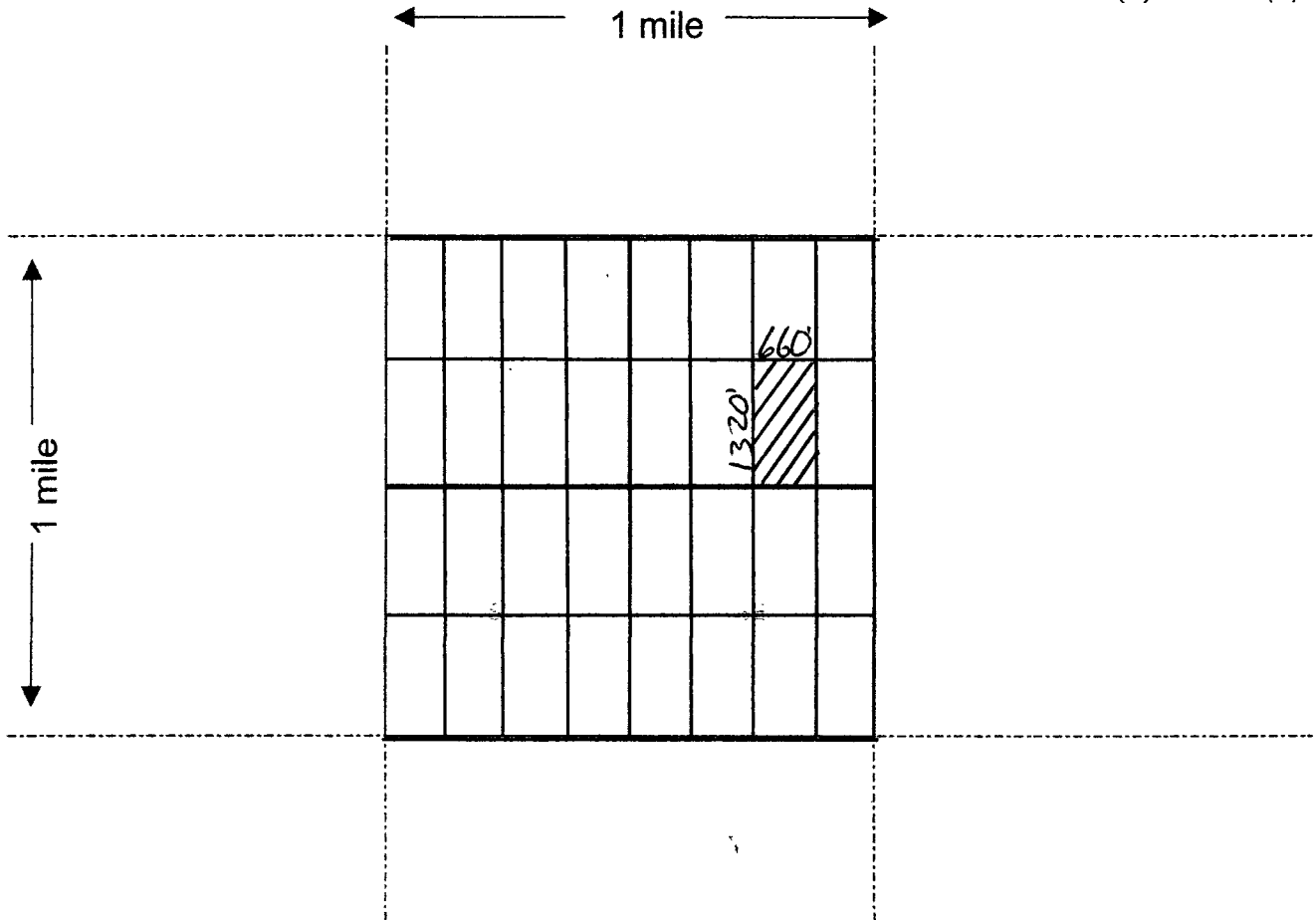
Map on reverse side

RECEIVED  
BLM AZ STATE OFFICE  
2017 SEP -5 A 11:06  
PHOENIX, ARIZONA

AMC445519

**MINING CLAIM MAP**

Lode ( ) Placer (X)



Scale : 1" = 2000 feet



1. The above map depicts the IDCF- 15 mining claim, which is located in Section (s) 14, Township 5 North, Range 18 West, Gila & Salt Base Line Meridian, LA PAZ County, Arizona.

2. The type of corner and location monuments used are as follows: 2"X 2" Wood Post

3. The bearings and distances in degrees and feet between claim corners are as depicted on the map.

Signature *Rams D. Smith*

County Recorder Space:

Grand Canyon Gold Corp  
16772 W. Bell Rd #110-417  
Surprise, AZ 85374  
(310)365-0783

---

## LOCATION NOTICE PLACER MINING CLAIM

NOTICE IS HEREBY GIVEN that the IDCF-16 placer mining claim has been

Located by Grand Canyon Gold Corp. whose current mailing address is; 16772 W. Bell Rd #110-417 Surprise AZ 85374

The general course of the claim is north to south and is situated in La Paz County, Arizona.

This claim is 1320' feet in length and 660' feet in width. This claim runs from the location monument on which this location notice is posted. This claim is marked by four monuments, one at each corner of the claim. The location monument on which this Notice is posted is situated within:

Township 5 North, Range 18 West, Section 14, Quarter Section: E1/2 SE1/4 NE1/4

La Paz County, Arizona. Gila & Salt River Base and Meridian. This claim is 20 acres in size.

---

The locality of this claim with reference to some natural object or permanent monument and additional information (if any) concerning its locality is as follows: Section Marker and natural stone with wood post.

Dated and posted on the ground this 1<sup>st</sup> day of September, 2017

Grand Canyon Gold Corp:



Panos D. Giannetis-President

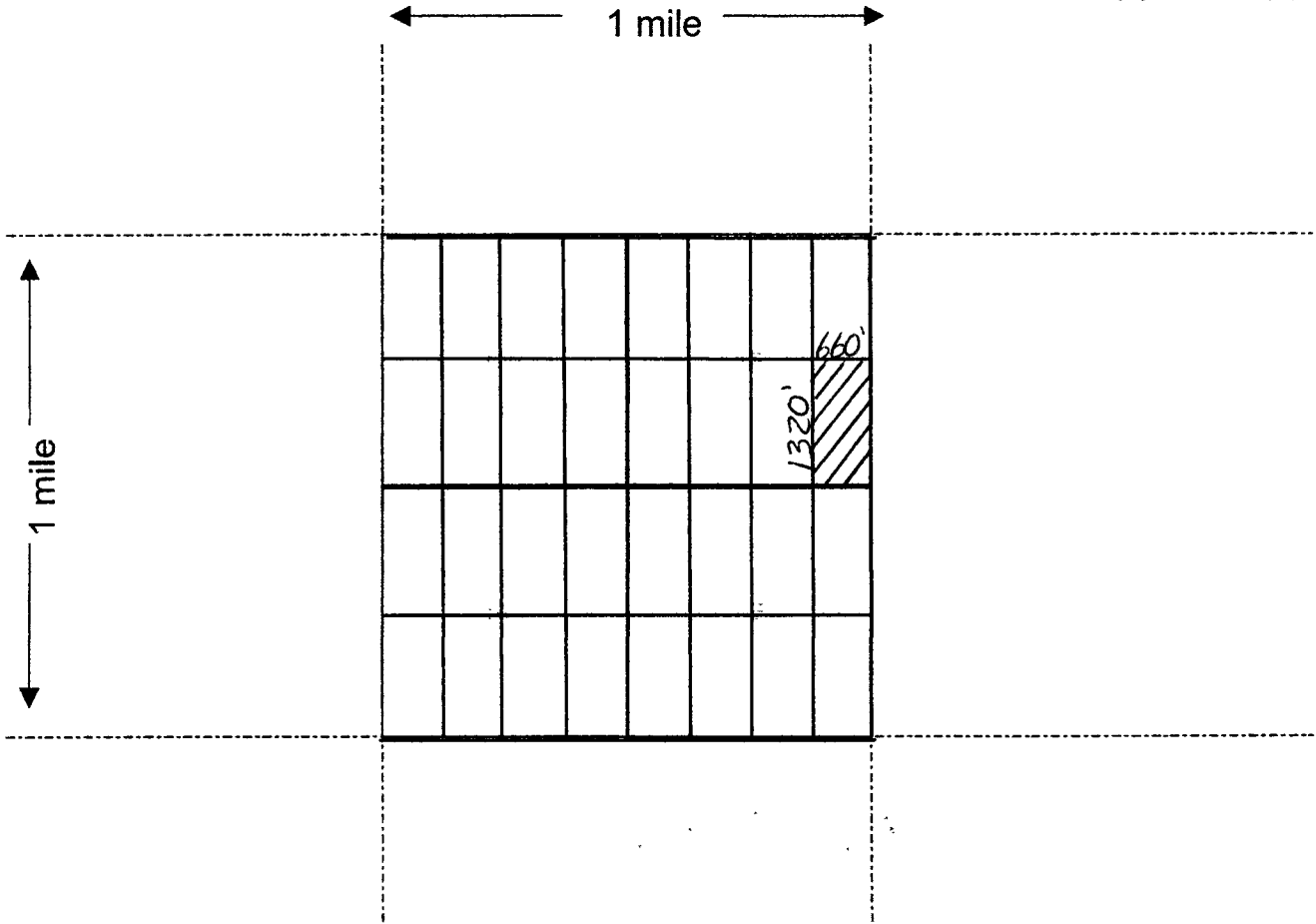
RECEIVED  
BLM AZ STATE OFFICE  
2017 SEP - 5 A 11:04  
PHOENIX, ARIZONA

AMC445520

Map on reverse side

MINING CLAIM MAP

Lode ( ) Placer (X)



Scale : 1" = 2000 feet



1. The above map depicts the IDCF-16 mining claim, which is located in Section (s) 14, Township 5 North, Range 18 West, Gila & Salt Base Line Meridian, LA PAZ County, Arizona.

2. The type of corner and location monuments used are as follows: 2"X 2" Wood Post

3. The bearings and distances in degrees and feet between claim corners are as depicted on the map.

Signature *Paul D. Harvath*

County Recorder Space:

Grand Canyon Gold Corp  
16772 W. Bell Rd #110-417  
Surprise, AZ 85374  
(310)365-0783

---

## LOCATION NOTICE PLACER MINING CLAIM

NOTICE IS HEREBY GIVEN that the IDCF-17 placer mining claim has been

Located by Grand Canyon Gold Corp. whose current mailing address is; 16772 W. Bell Rd #110-417 Surprise AZ 85374

The general course of the claim is north to south and is situated in La Paz County, Arizona.

This claim is 1320' feet in length and 660' feet in width. This claim runs from the location monument on which this location notice is posted. This claim is marked by four monuments, one at each corner of the claim. The location monument on which this Notice is posted is situated within:

Township 5 North, Range 18 West, Section 14, Quarter Section: W1/2 NW1/4 SW1/4

La Paz County, Arizona. Gila & Salt River Base and Meridian. This claim is 20 acres in size.

---

The locality of this claim with reference to some natural object or permanent monument and additional information (if any) concerning its locality is as follows: Section Marker and natural stone with wood post.

Dated and posted on the ground this 1<sup>st</sup> day of September, 2017

Grand Canyon Gold Corp:



Panos D. Giannetis-President

PHOENIX, ARIZONA

2017 SEP - 5 A 11: 04

RECEIVED  
BIM AZ STATE OFFICE

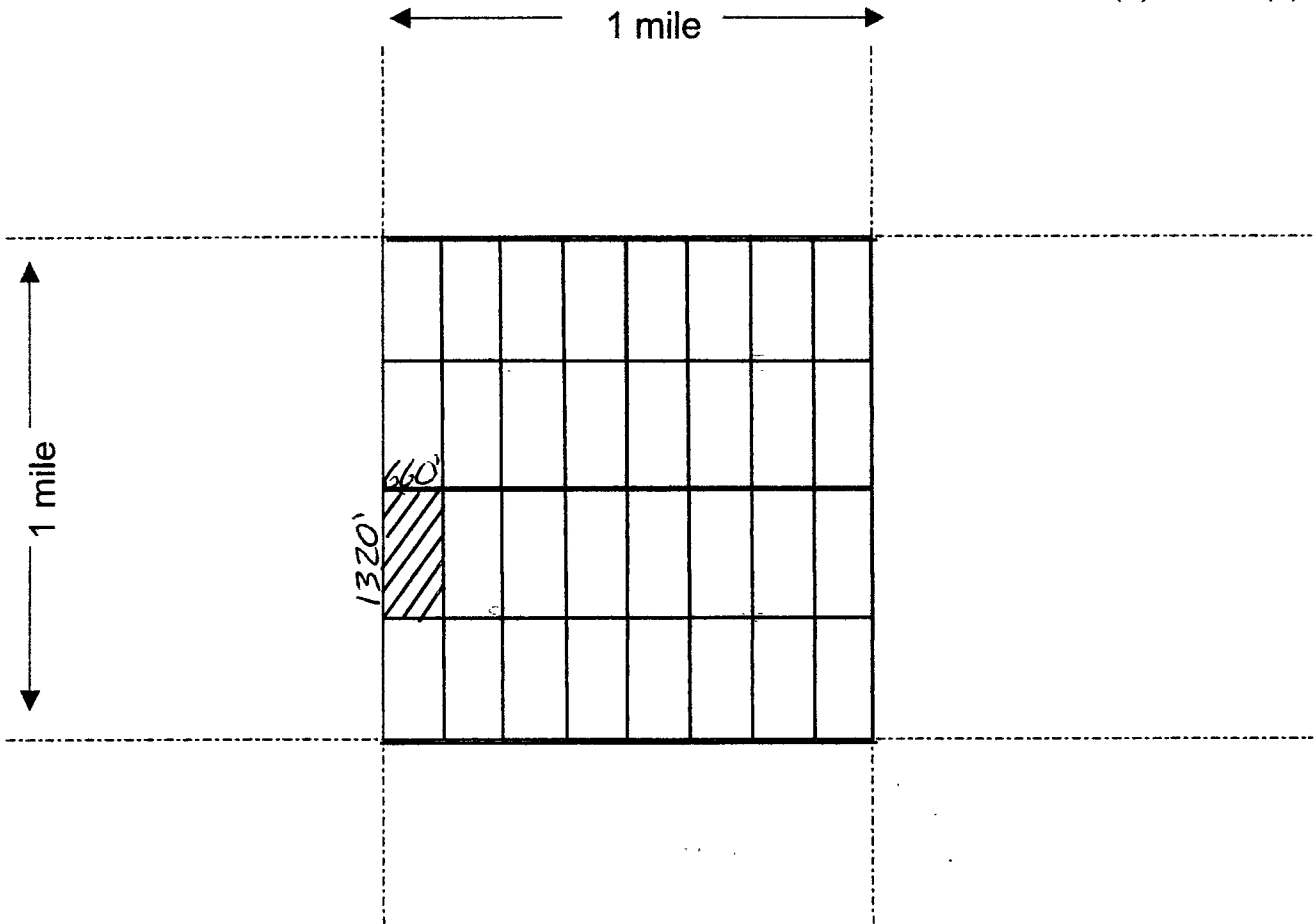
AMC445521

Map on reverse side



**MINING CLAIM MAP**

Lode ( ) Placer (X)



Scale : 1" = 2000 feet



1. The above map depicts the IDCF- 17 mining claim, which is located in Section (s) 14, Township 5 North, Range 18 West, Gila & Salt Base Line Meridian, LA PAZ County, Arizona.

2. The type of corner and location monuments used are as follows: 2"X 2" Wood Post

3. The bearings and distances in degrees and feet between claim corners are as depicted on the map.

Signature *Pam D. Smith*

County Recorder Space:

Grand Canyon Gold Corp  
16772 W. Bell Rd #110-417  
Surprise, AZ 85374  
(310)365-0783

---

## LOCATION NOTICE PLACER MINING CLAIM

NOTICE IS HEREBY GIVEN that the IDCF-18 placer mining claim has been

Located by Grand Canyon Gold Corp. whose current mailing address is; 16772 W. Bell Rd #110-417 Surprise AZ 85374.

The general course of the claim is north to south and is situated in La Paz County, Arizona.

This claim is 1320' feet in length and 660' feet in width. This claim runs from the location monument on which this location notice is posted. This claim is marked by four monuments, one at each corner of the claim. The location monument on which this Notice is posted is situated within:

Township 5 North, Range 18 West, Section 14, Quarter Section: E1/2 NW1/4 SW1/4

La Paz County, Arizona. Gila & Salt River Base and Meridian. This claim is 20 acres in size.

---

The locality of this claim with reference to some natural object or permanent monument and additional information (if any) concerning its locality is as follows: Section Marker and natural stone with wood post.

Dated and posted on the ground this 1<sup>st</sup> day of September, 2017

Grand Canyon Gold Corp:



Panos D. Gianneotis-President

PHOENIX, ARIZONA

2017 SEP -5 A 11:04

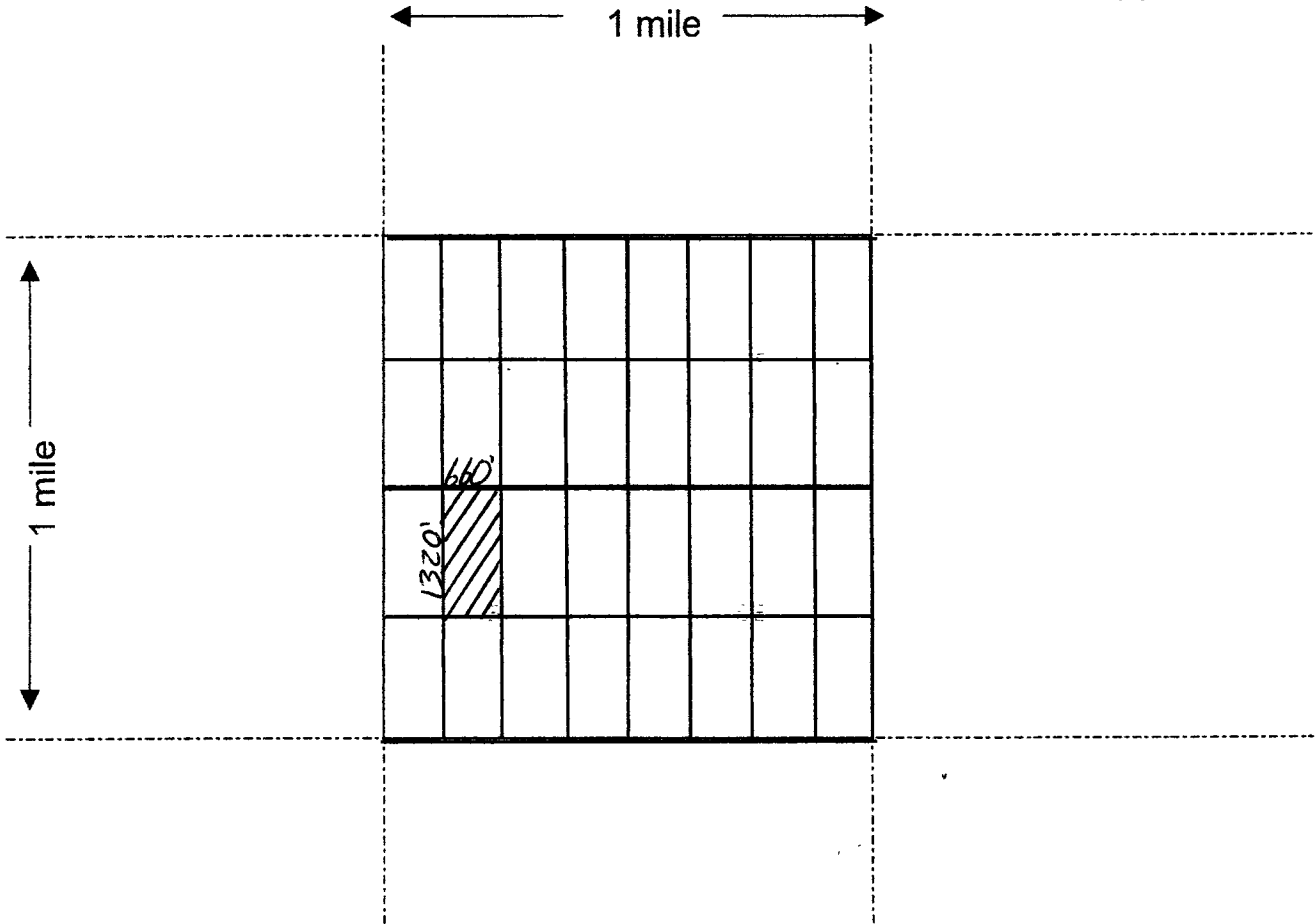
RECEIVED  
BLM AZ STATE OFFICE

AMC 445522

Map on reverse side

**MINING CLAIM MAP**

Lode ( ) Placer (X)



Scale : 1" = 2000 feet



1. The above map depicts the IDCF- 18 mining claim, which is located in Section (s) 14, Township 5 North, Range 18 West, Gila & Salt Base Line Meridian, LA PAZ County, Arizona.

2. The type of corner and location monuments used are as follows: 2"X 2" Wood Post

3. The bearings and distances in degrees and feet between claim corners are as depicted on the map.

Signature *Ramus D. Harvath*

County Recorder Space:

Grand Canyon Gold Corp  
16772 W. Bell Rd #110-417  
Surprise, AZ 85374  
(310)365-0783

---

## LOCATION NOTICE PLACER MINING CLAIM

NOTICE IS HEREBY GIVEN that the IDCF-19 placer mining claim has been Located by Grand Canyon Gold Corp, Inc. whose current mailing address is; 16772 W. Bell Rd #110-417 Surprise AZ 85374.

The general course of the claim is north to south and is situated in La Paz County, Arizona.

This claim is 1320' feet in length and 660' feet in width. This claim runs from the location monument on which this location notice is posted. This claim is marked by four monuments, one at each corner of the claim. The location monument on which this Notice is posted is situated within:

Township 5 North, Range 18 West, Section 14, Quarter Section: W1/2 NE1/4 SW1/4

La Paz County, Arizona. Gila & Salt River Base and Meridian. This claim is 20 acres in size.

---

The locality of this claim with reference to some natural object or permanent monument and additional information (if any) concerning its locality is as follows: Section Marker and natural stone with wood post.

Dated and posted on the ground this 1<sup>st</sup> day of September, 2017

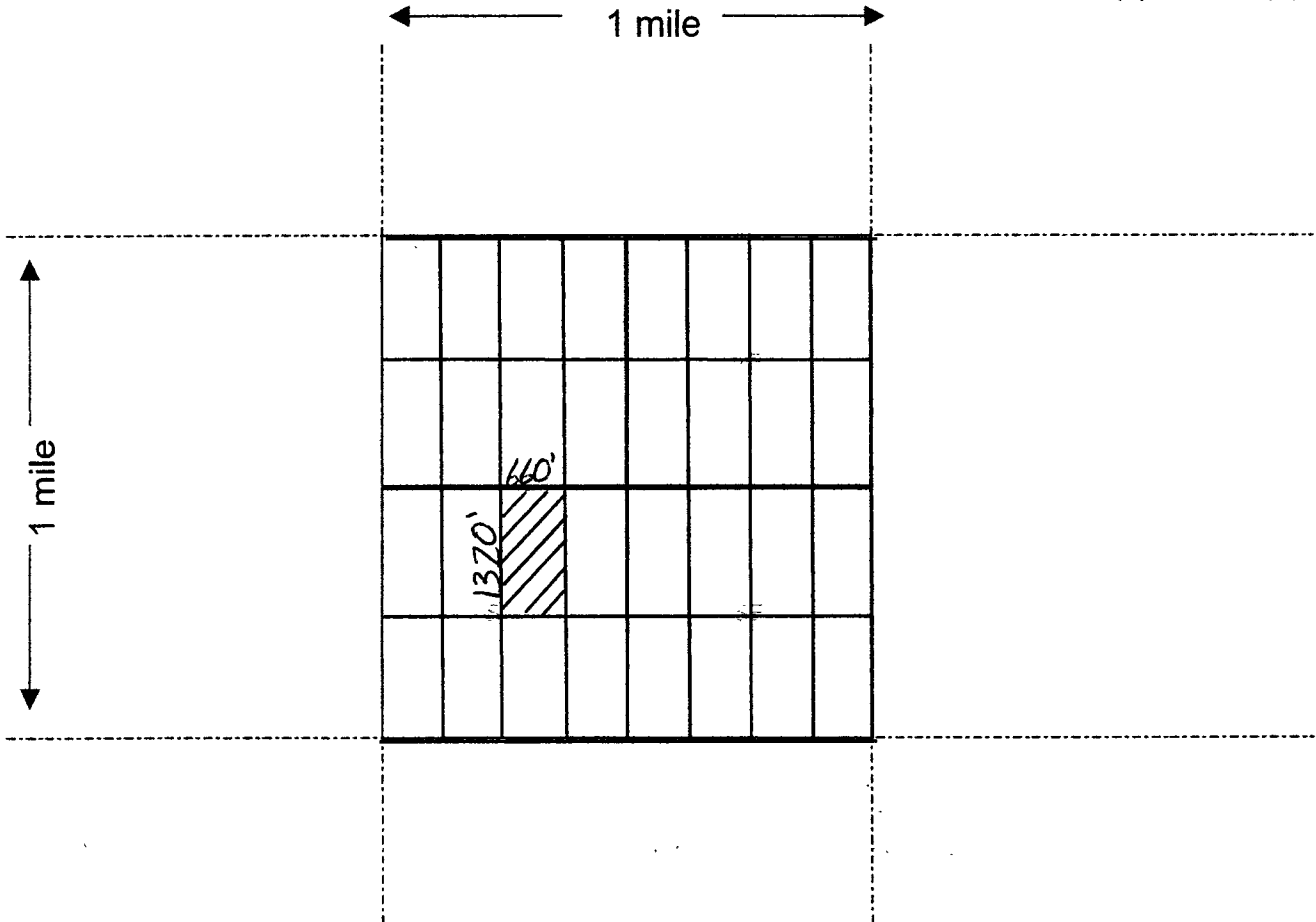
Grand Canyon Gold Corp: *Panos D. Giannetis*  
Panos D. Giannetis-President

AMC 445523  
RECEIVED  
BLM AZ STATE OFFICE  
2017 SEP -5 A 11:05  
PHOENIX, ARIZONA

Map on reverse side

**MINING CLAIM MAP**

Lode ( ) Placer (X)



Scale : 1" = 2000 feet



1. The above map depicts the IDCF- 19 mining claim, which is located in Section (s) 14, Township 5 North, Range 18 West, Gila & Salt Base Line Meridian, LA PAZ County, Arizona.

2. The type of corner and location monuments used are as follows: 2"X 2" Wood Post

3. The bearings and distances in degrees and feet between claim corners are as depicted on the map.

Signature *Rams D. Stewart*

County Recorder Space:

Grand Canyon Gold Corp  
16772 W. Bell Rd #110-417  
Surprise, AZ 85374  
(310)365-0783

---

## LOCATION NOTICE PLACER MINING CLAIM

NOTICE IS HEREBY GIVEN that the IDCF-20 placer mining claim has been

Located by Grand Canyon Gold Corp. whose current mailing address is; 16772 W. Bell Rd #110-417 Surprise AZ 85374

The general course of the claim is north to south and is situated in La Paz County, Arizona.

This claim is 1320' feet in length and 660' feet in width. This claim runs from the location monument on which this location notice is posted. This claim is marked by four monuments, one at each corner of the claim. The location monument on which this Notice is posted is situated within:

Township 5 North, Range 18 West, Section 14, Quarter Section: E1/2 NE1/4 SW1/4

La Paz County, Arizona. Gila & Salt River Base and Meridian. This claim is 20 acres in size.

---

The locality of this claim with reference to some natural object or permanent monument and additional information (if any) concerning its locality is as follows: Section Marker and natural stone with wood post.

Dated and posted on the ground this 1<sup>st</sup> day of September, 2017

Grand Canyon Gold Corp: \_\_\_\_\_



Panos D. Giannetis-President

PHOENIX, ARIZONA

2017 SEP - 5 A 11: 07

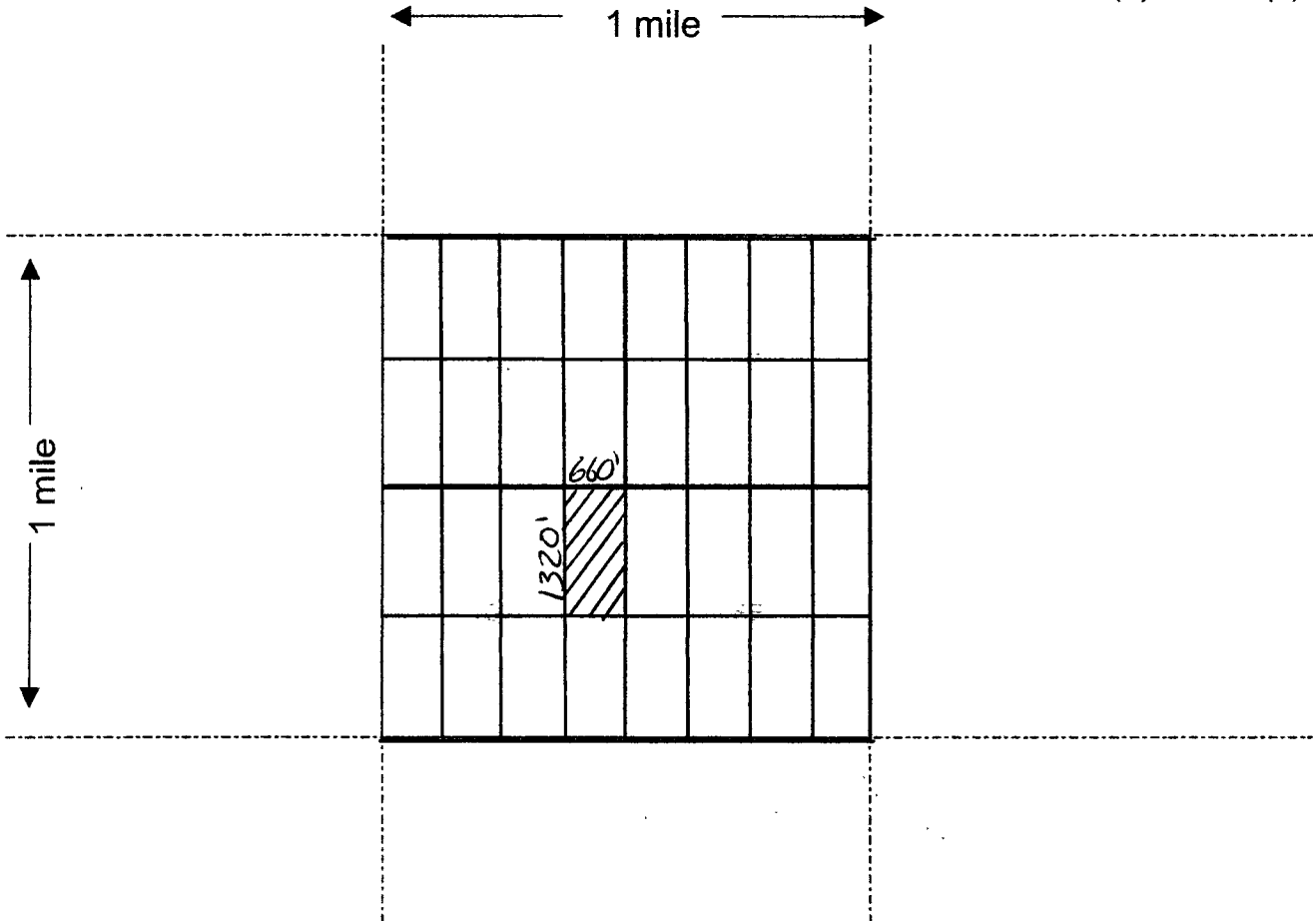
RECEIVED  
BLM AZ STATE OFFICE

AMC 445524

Map on reverse side

MINING CLAIM MAP

Lode ( ) Placer (X)



Scale : 1" = 2000 feet



1. The above map depicts the IDCF-20 mining claim, which is located in Section (s) 14, Township 5 North, Range 18 West, Gila & Salt Base Line Meridian, LA PAZ County, Arizona.

2. The type of corner and location monuments used are as follows: 2"X 2" Wood Post

3. The bearings and distances in degrees and feet between claim corners are as depicted on the map.

Signature *Rams D. Hunt*

County Recorder Space:

Grand Canyon Gold Corp  
16772 W. Bell Rd #110-417  
Surprise, AZ 85374  
(310)365-0783

---

## LOCATION NOTICE PLACER MINING CLAIM

NOTICE IS HEREBY GIVEN that the IDCF-21 placer mining claim has been

Located by Grand Canyon Gold Corp. whose current mailing address is; 16772 W. Bell Rd #110-417 Surprise AZ 85374

The general course of the claim is north to south and is situated in La Paz County, Arizona.

This claim is 1320' feet in length and 660' feet in width. This claim runs from the location monument on which this location notice is posted. This claim is marked by four monuments, one at each corner of the claim. The location monument on which this Notice is posted is situated within:

Township 5 North, Range 18 West, Section 14, Quarter Section: W1/2 SW1/4 SW1/4

La Paz County, Arizona. Gila & Salt River Base and Meridian. This claim is 20 acres in size.

---

The locality of this claim with reference to some natural object or permanent monument and additional information (if any) concerning its locality is as follows: Section Marker and natural stone with wood post.

Dated and posted on the ground this 1<sup>st</sup> day of September, 2017

Grand Canyon Gold Corp:



Panos D. Giannetis-President

PHOENIX, ARIZONA

2017 SEP -5 A 11:05

RECEIVED  
BLM AZ STATE OFFICE

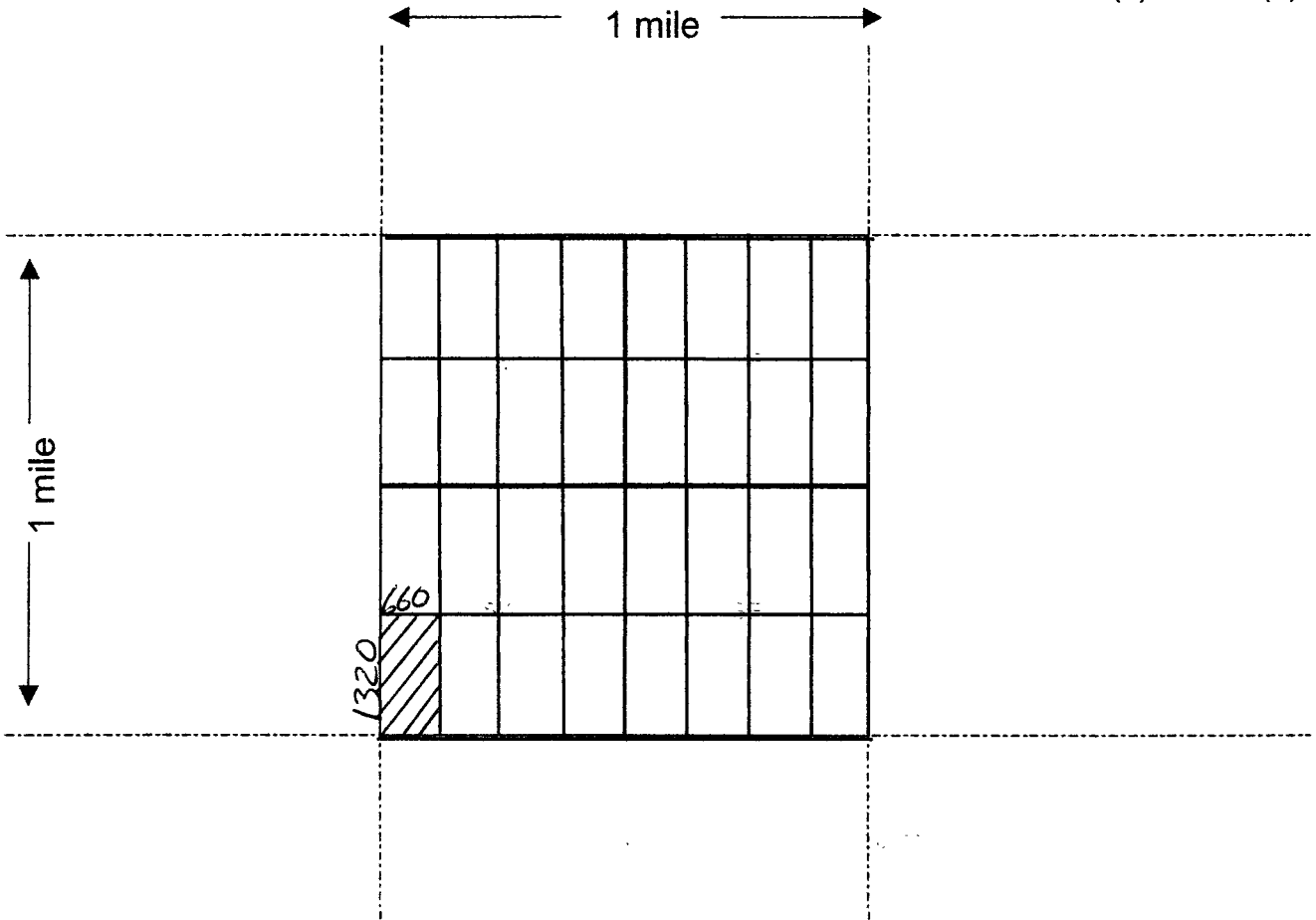
AMC445525

Map on reverse side



**MINING CLAIM MAP**

Lode ( ) Placer (X)



Scale : 1" = 2000 feet



1. The above map depicts the IDCF- 21 mining claim, which is located in Section (s) 14, Township 5 North, Range 18 West, Gila & Salt Base Line Meridian, LA PAZ County, Arizona.

2. The type of corner and location monuments used are as follows: 2"X 2" Wood Post

3. The bearings and distances in degrees and feet between claim corners are as depicted on the map.

Signature *Pamela D. Smith*

County Recorder Space:

Grand Canyon Gold Corp  
16772 W. Bell Rd #110-417  
Surprise, AZ 85374  
(310)365-0783

---

## LOCATION NOTICE PLACER MINING CLAIM

NOTICE IS HEREBY GIVEN that the IDCF-22 placer mining claim has been

Located by Grand Canyon Gold Corp. whose current mailing address is; 16772 W. Bell Rd #110-417 Surprise AZ 85374

The general course of the claim is north to south and is situated in La Paz County, Arizona.

This claim is 1320' feet in length and 660' feet in width. This claim runs from the location monument on which this location notice is posted. This claim is marked by four monuments, one at each corner of the claim. The location monument on which this Notice is posted is situated within:

Township 5 North, Range 18 West, Section 14, Quarter Section: E1/2 SW1/4 SW1/4

La Paz County, Arizona. Gila & Salt River Base and Meridian. This claim is 20 acres in size.

---

The locality of this claim with reference to some natural object or permanent monument and additional information (if any) concerning its locality is as follows: Section Marker and natural stone with wood post.

Dated and posted on the ground this 1<sup>st</sup> day of September, 2017

Grand Canyon Gold Corp:   
Panos D. Gianneotis-President

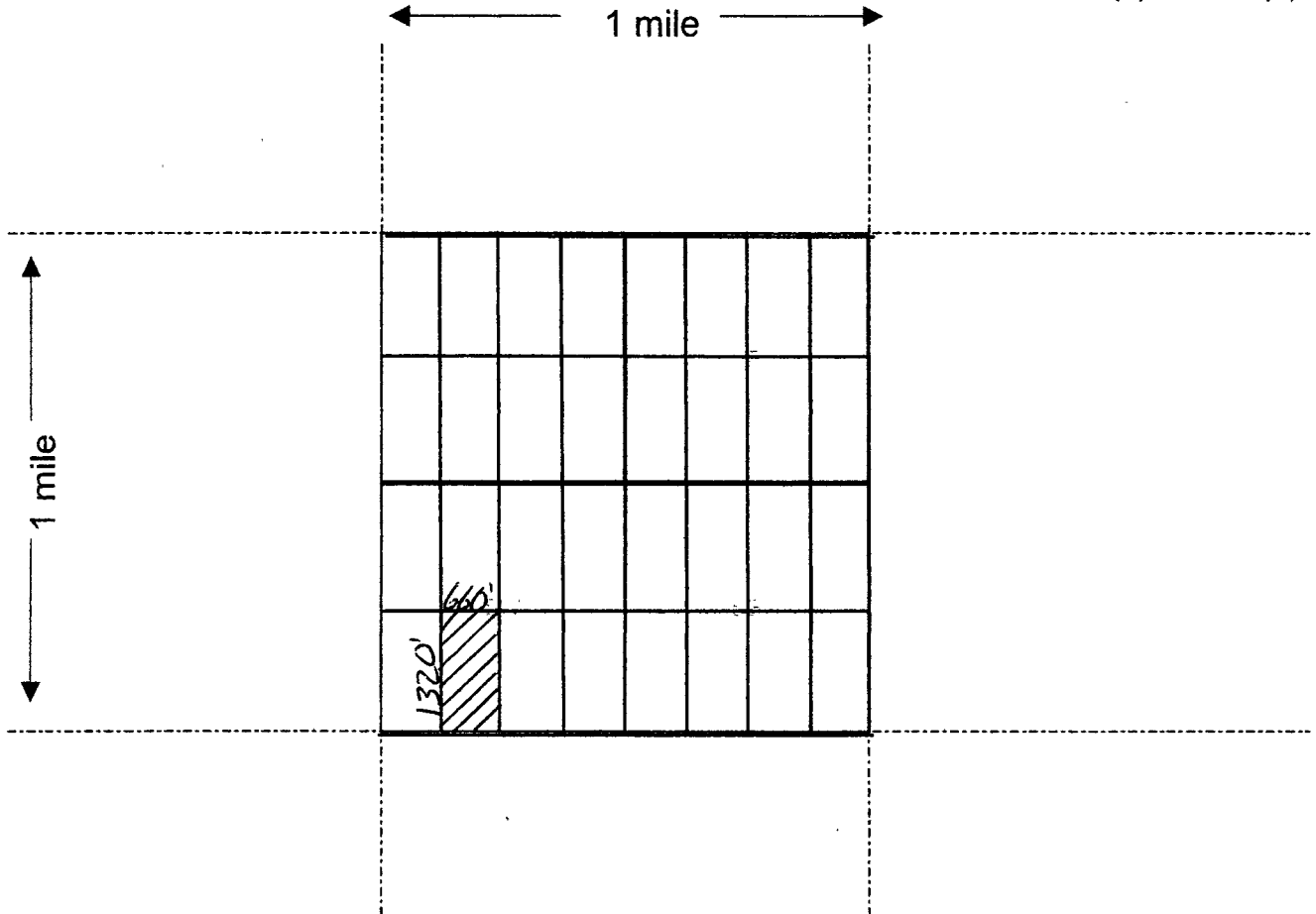
Map on reverse side

RECEIVED  
BLM AZ STATE OFFICE  
2017 SEP - 5 A 11:05  
PHOENIX, ARIZONA

AMC445526

MINING CLAIM MAP

Lode ( ) Placer (X)



Scale : 1" = 2000 feet



1. The above map depicts the IDCF-22 mining claim, which is located in Section (s) 14, Township 5 North, Range 18 West, Gila & Salt Base Line Meridian, LA PAZ County, Arizona.

2. The type of corner and location monuments used are as follows: 2"X 2" Wood Post

3. The bearings and distances in degrees and feet between claim corners are as depicted on the map.

Signature Ramus D. Stewart

County Recorder Space:

Grand Canyon Gold Corp  
16772 W. Bell Rd #110-417  
Surprise, AZ 85374  
(310)365-0783

---

## LOCATION NOTICE PLACER MINING CLAIM

NOTICE IS HEREBY GIVEN that the IDCF-23 placer mining claim has been

Located by Grand Canyon Gold Corp. whose current mailing address is; 16772 W. Bell Rd #110-417 Surprise AZ 85374

The general course of the claim is north to south and is situated in La Paz County, Arizona.

This claim is 1320' feet in length and 660' feet in width. This claim runs from the location monument on which this location notice is posted. This claim is marked by four monuments, one at each corner of the claim. The location monument on which this Notice is posted is situated within:

Township 5 North, Range 18 West, Section 14, Quarter Section: W1/2 SE1/4 SW1/4

La Paz County, Arizona. Gila & Salt River Base and Meridian. This claim is 20 acres in size.

---

The locality of this claim with reference to some natural object or permanent monument and additional information (if any) concerning its locality is as follows: Section Marker and natural stone with wood post.

Dated and posted on the ground this 1<sup>st</sup> day of September, 2017

Grand Canyon Gold Corp:



Panos D. Giannetis-President

PHOENIX, ARIZONA

2017 SEP -5 A 11:05

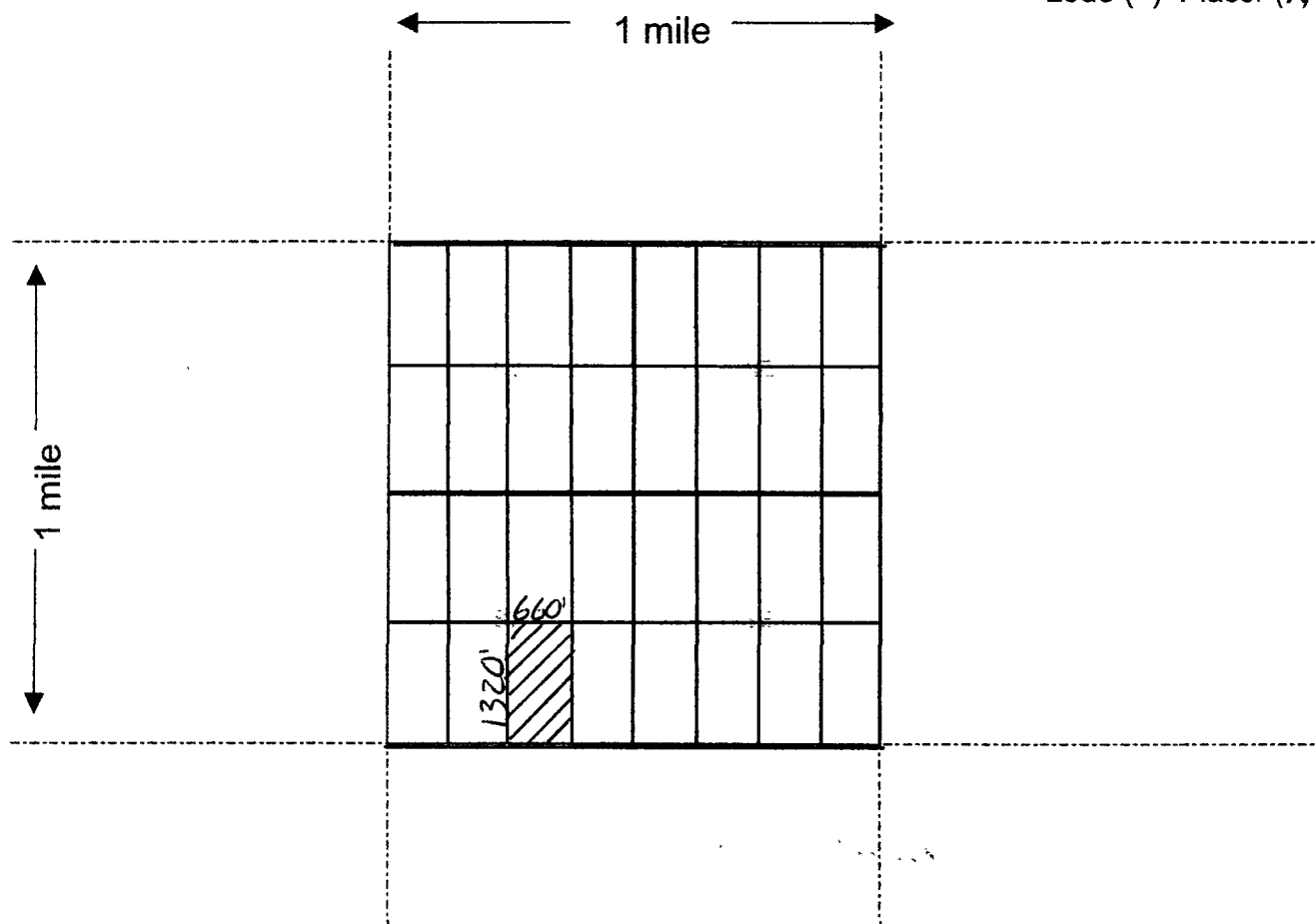
RECEIVED  
BLM AZ STATE OFFICE

AMC 445527

Map on reverse side

MINING CLAIM MAP

Lode ( ) Placer (X)



Scale : 1" = 2000 feet



1. The above map depicts the IDCF- 23 mining claim, which is located in Section (s) 14, Township 5 North, Range 18 West, Gila & Salt Base Line Meridian, LA PAZ County, Arizona.

2. The type of corner and location monuments used are as follows: 2"X 2" Wood Post

3. The bearings and distances in degrees and feet between claim corners are as depicted on the map.

Signature *Ramus D. Murrill*

County Recorder Space:

Grand Canyon Gold Corp  
16772 W. Bell Rd #110-417  
Surprise, AZ 85374  
(310)365-0783

---

## LOCATION NOTICE PLACER MINING CLAIM

NOTICE IS HEREBY GIVEN that the IDCF-24 placer mining claim has been

Located by Grand Canyon Gold Corp. whose current mailing address is; 16772 W. Bell Rd #110-417 Surprise AZ 85374

The general course of the claim is north to south and is situated in La Paz County, Arizona.

This claim is 1320' feet in length and 660' feet in width. This claim runs from the location monument on which this location notice is posted. This claim is marked by four monuments, one at each corner of the claim. The location monument on which this Notice is posted is situated within:

Township 5 North, Range 18 West, Section 14, Quarter Section: E1/2 SE1/4 SW1/4

La Paz County, Arizona. Gila & Salt River Base and Meridian. This claim is 20 acres in size.

---

The locality of this claim with reference to some natural object or permanent monument and additional information (if any) concerning its locality is as follows: Section Marker and natural stone with wood post.

Dated and posted on the ground this 1<sup>st</sup> day of September, 2017

Grand Canyon Gold Corp: \_\_\_\_\_



Panos D. Giannetis-President

PHOENIX, ARIZONA

2017 SEP - 5 A 11: 05

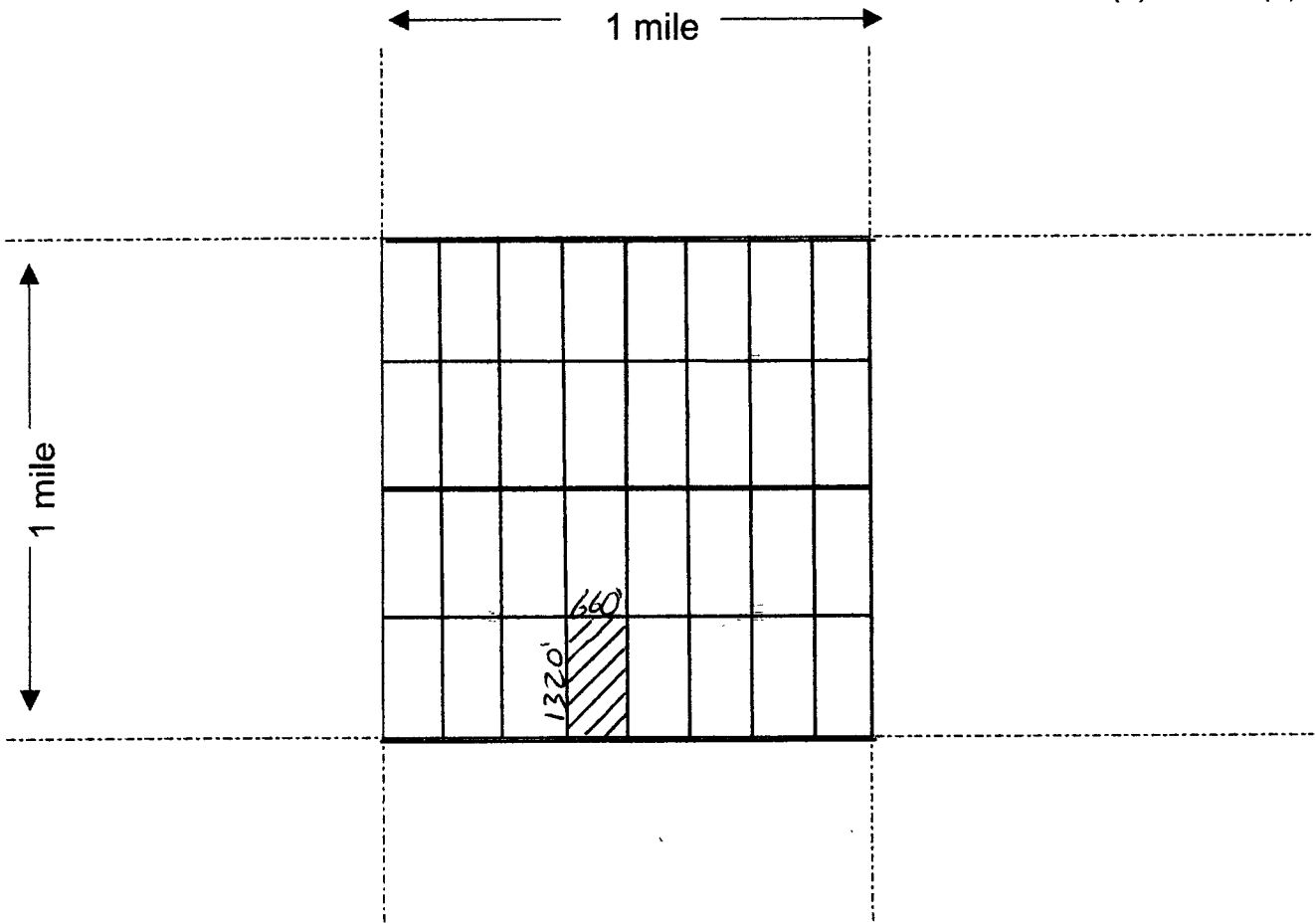
RECEIVED  
BLM AZ STATE OFFICE

AMC 445528

Map on reverse side

**MINING CLAIM MAP**

Lode ( ) Placer (X)



Scale : 1" = 2000 feet



1. The above map depicts the IDCF-24 mining claim, which is located in Section (s) 14, Township 5 North, Range 18 West, Gila & Salt Base Line Meridian,

LA PAZ County, Arizona.

2. The type of corner and location monuments used are as follows: 2"X 2" Wood Post

3. The bearings and distances in degrees and feet between claim corners are as depicted on the map.

Signature *Rams D. Stewart*

County Recorder Space:

Grand Canyon Gold Corp  
16772 W. Bell Rd #110-417  
Surprise, AZ 85374  
(310)365-0783

---

## LOCATION NOTICE PLACER MINING CLAIM

NOTICE IS HEREBY GIVEN that the IDCF-25 placer mining claim has been

Located by Grand Canyon Gold Corp. whose current mailing address is; 16772 W. Bell Rd #110-417 Surprise AZ 85374

The general course of the claim is north to south and is situated in La Paz County, Arizona.

This claim is 1320' feet in length and 660' feet in width. This claim runs from the location monument on which this location notice is posted. This claim is marked by four monuments, one at each corner of the claim. The location monument on which this Notice is posted is situated within:

Township 5 North, Range 18 West, Section 14, Quarter Section: W1/2 NW1/4 SE1/4

La Paz County, Arizona. Gila & Salt River Base and Meridian. This claim is 20 acres in size.

---

The locality of this claim with reference to some natural object or permanent monument and additional information (if any) concerning its locality is as follows: Section Marker and natural stone with wood post.

Dated and posted on the ground this 1<sup>st</sup> day of September, 2017

Grand Canyon Gold Corp: \_\_\_\_\_



Panos D. Giannetis-President

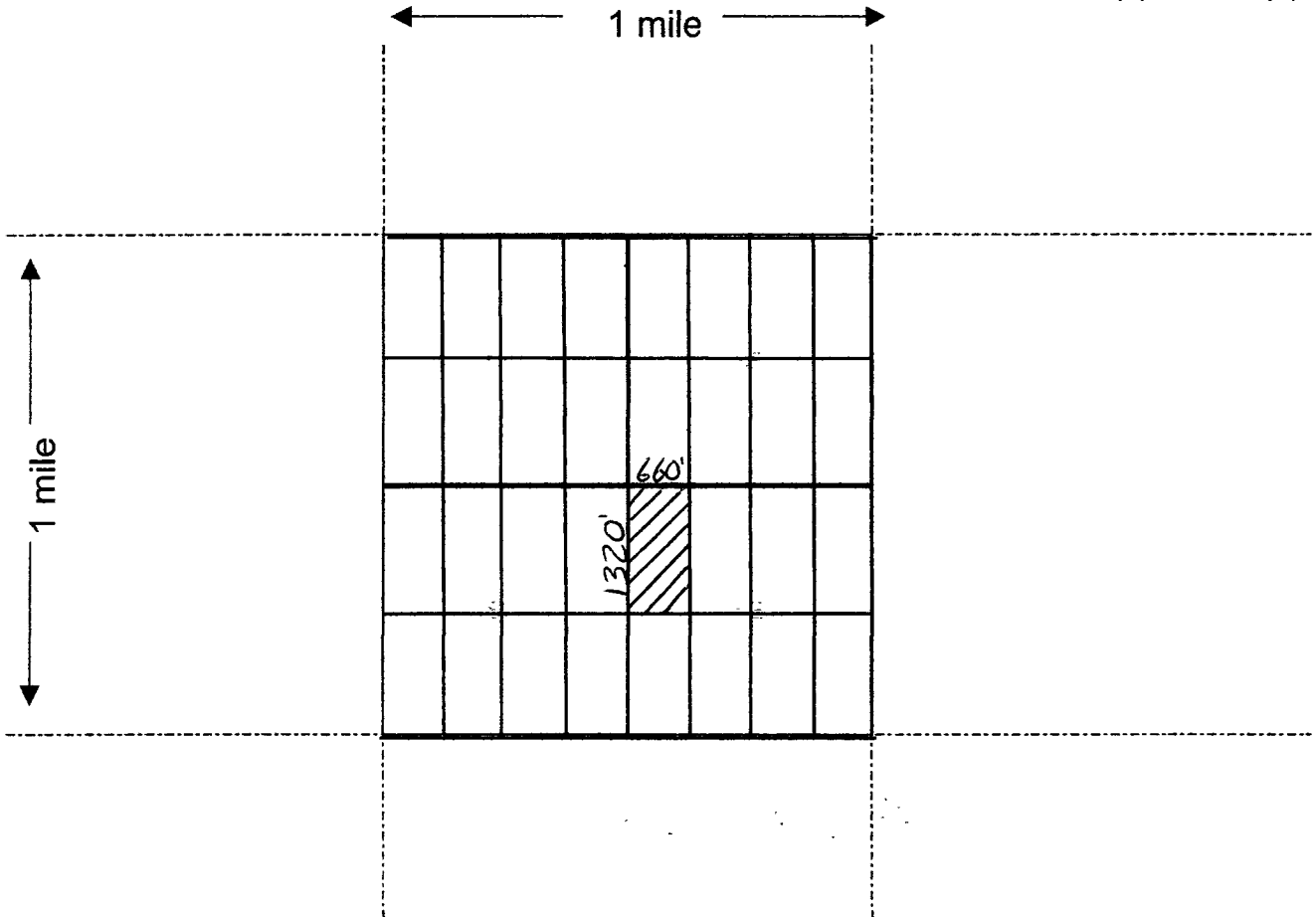
AMC 445529  
RECEIVED  
BLM AZ STATE OFFICE  
2017 SEP -5 A 11:00  
PHOENIX, ARIZONA

Map on reverse side



**MINING CLAIM MAP**

Lode ( ) Placer (X)



Scale : 1" = 2000 feet



- The above map depicts the IDCF- 25 mining claim, which is located in Section (s) 14, Township 5 North, Range 18 West, Gila & Salt Base Line Meridian, LA PAZ County, Arizona.
- The type of corner and location monuments used are as follows: 2"X 2" Wood Post
- The bearings and distances in degrees and feet between claim corners are as depicted on the map.

Signature *James D. Mando*

County Recorder Space:

Grand Canyon Gold Corp  
16772 W. Bell Rd #110-417  
Surprise, AZ 85374  
(310)365-0783

---

## LOCATION NOTICE PLACER MINING CLAIM

NOTICE IS HEREBY GIVEN that the IDCF-26 placer mining claim has been

Located by Grand Canyon Gold Corp. whose current mailing address is; 16772 W. Bell Rd #110-417 Surprise AZ 85374

The general course of the claim is north to south and is situated in La Paz County, Arizona.

This claim is 1320' feet in length and 660' feet in width. This claim runs from the location monument on which this location notice is posted. This claim is marked by four monuments, one at each corner of the claim. The location monument on which this Notice is posted is situated within:

Township 5 North, Range 18 West, Section 14, Quarter Section: E1/2 NW1/4 SE1/4

La Paz County, Arizona. Gila & Salt River Base and Meridian. This claim is 20 acres in size.

---

The locality of this claim with reference to some natural object or permanent monument and additional information (if any) concerning its locality is as follows: Section Marker and natural stone with wood post.

Dated and posted on the ground this 1<sup>st</sup> day of September, 2017

Grand Canyon Gold Corp:



Panos D. Giannetis-President

Map on reverse side

PHOENIX, ARIZONA

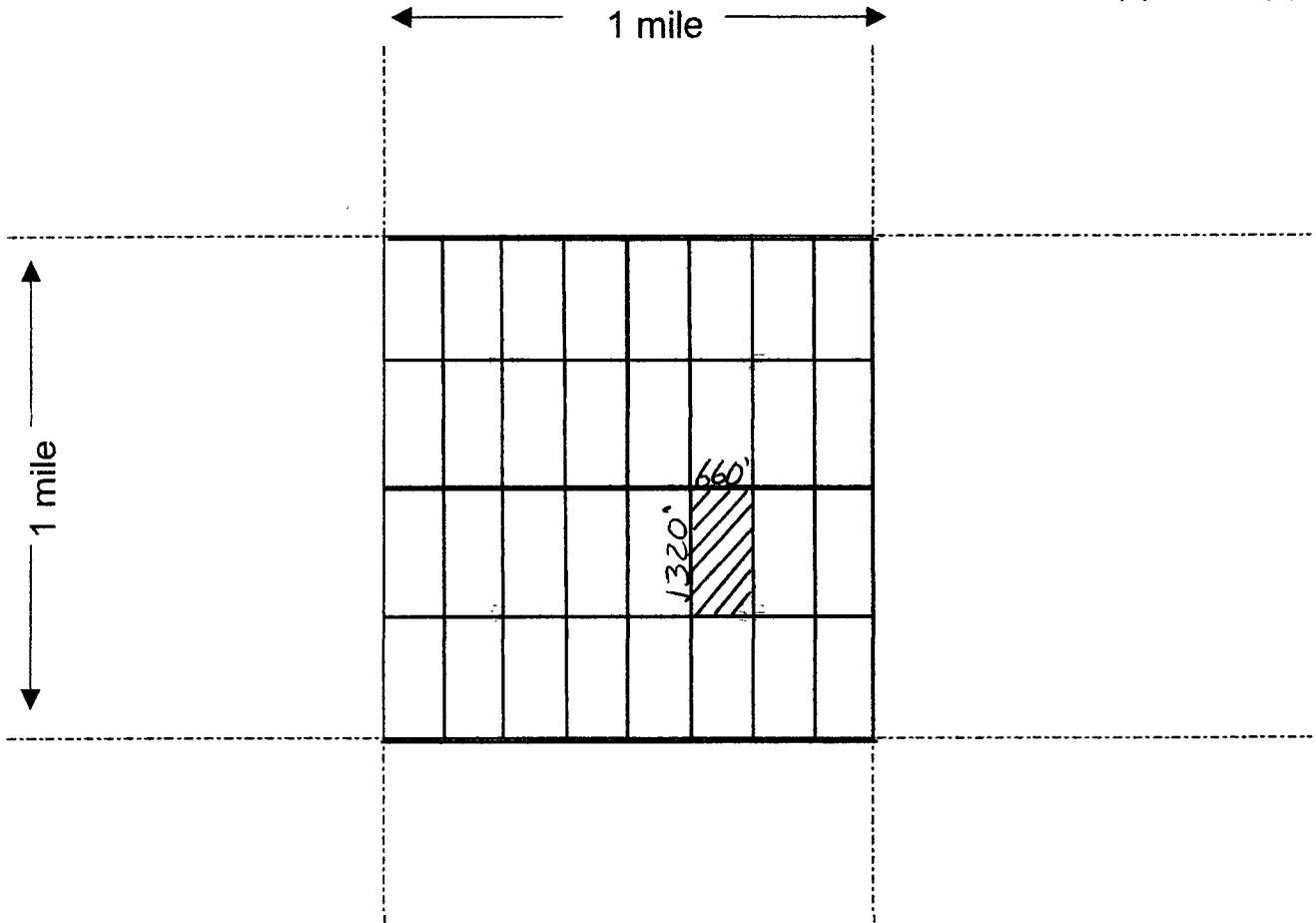
2011 SEP - 5 A 11:05

RECEIVED  
BLM AZ STATE OFFICE

AMC 445530

MINING CLAIM MAP

Lode ( ) Placer (X)



Scale : 1" = 2000 feet



1. The above map depicts the IDCF- 26 mining claim, which is located in Section (s) 14, Township 5 North, Range 18 West, Gila & Salt Base Line Meridian, LA PAZ County, Arizona.
2. The type of corner and location monuments used are as follows: 2"X 2" Wood Post
3. The bearings and distances in degrees and feet between claim corners are as depicted on the map.

Signature *Rams D. Smith*

County Recorder Space:

Grand Canyon Gold Corp  
16772 W. Bell Rd #110-417  
Surprise, AZ 85374  
(310)365-0783

---

## LOCATION NOTICE PLACER MINING CLAIM

NOTICE IS HEREBY GIVEN that the IDCF-27 placer mining claim has been

Located by Grand Canyon Gold Corp. whose current mailing address is; 16772 W. Bell Rd #110-417 Surprise AZ 85374

The general course of the claim is north to south and is situated in La Paz County, Arizona.

This claim is 1320' feet in length and 660' feet in width. This claim runs from the location monument on which this location notice is posted. This claim is marked by four monuments, one at each corner of the claim. The location monument on which this Notice is posted is situated within:

Township 5 North, Range 18 West, Section 14, Quarter Section: W1/2 NE1/4 SE1/4

La Paz County, Arizona. Gila & Salt River Base and Meridian. This claim is 20 acres in size.

---

The locality of this claim with reference to some natural object or permanent monument and additional information (if any) concerning its locality is as follows: Section Marker and natural stone with wood post.

Dated and posted on the ground this 1<sup>st</sup> day of September, 2017

Grand Canyon Gold Corp: \_\_\_\_\_



Panos D. Giannetis-President

Map on reverse side

PHOENIX, ARIZONA

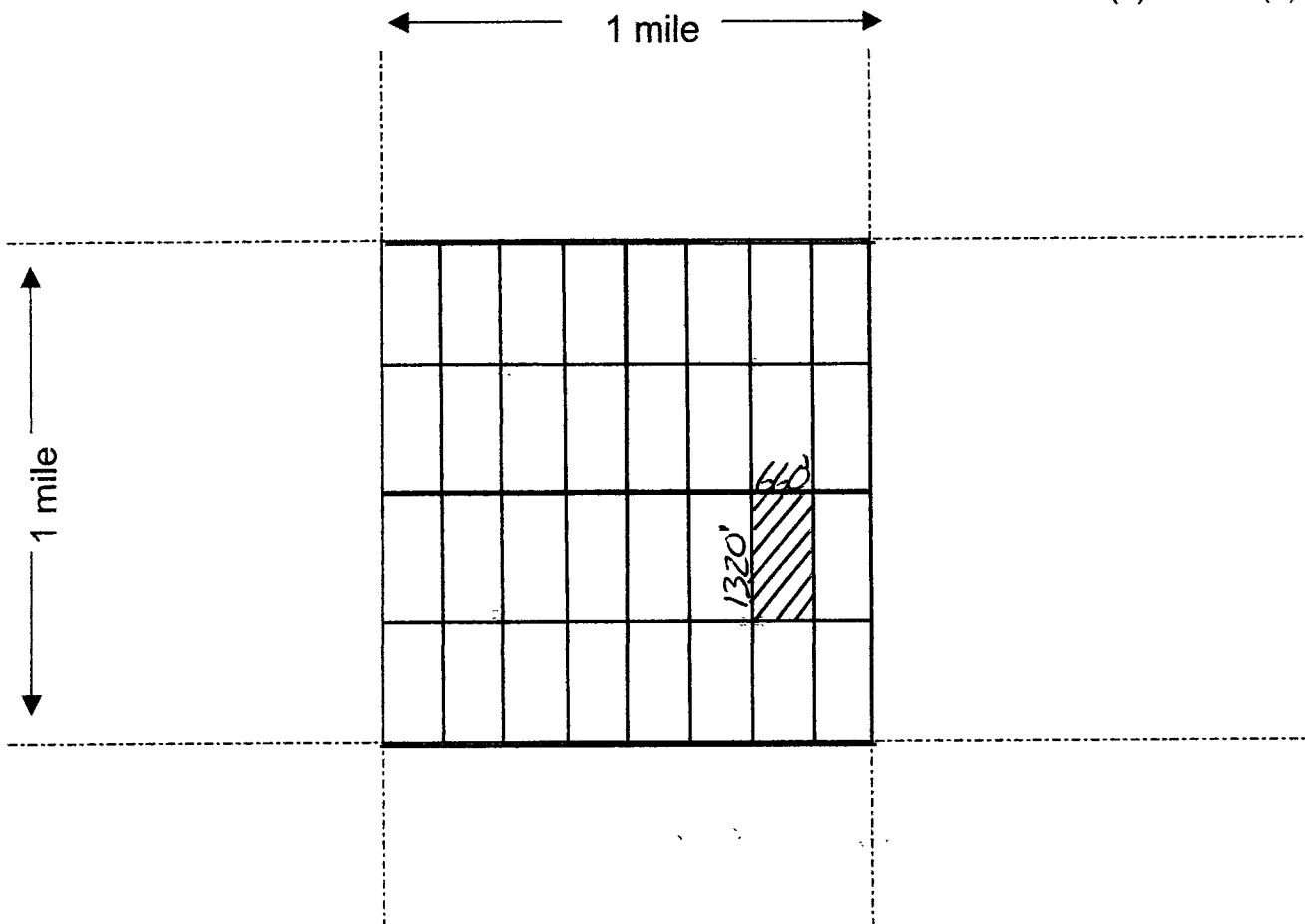
2017 SEP - 5 A 11: 07

RECEIVED  
BLM AZ STATE OFFICE

AMC445531

MINING CLAIM MAP

Lode ( ) Placer (X)



Scale : 1" = 2000 feet



1. The above map depicts the IDCF- 27 mining claim, which is located in Section (s) 14, Township 5 North, Range 18 West, Gila & Salt Base Line Meridian, LA PAZ County, Arizona.

2. The type of corner and location monuments used are as follows: 2"X 2" Wood Post

3. The bearings and distances in degrees and feet between claim corners are as depicted on the map.

Signature *Ramon D. Smith*

County Recorder Space:

Grand Canyon Gold Corp  
16772 W. Bell Rd #110-417  
Surprise, AZ 85374  
(310)365-0783

---

## LOCATION NOTICE PLACER MINING CLAIM

NOTICE IS HEREBY GIVEN that the IDCF-28 placer mining claim has been

Located by Grand Canyon Gold Corp. whose current mailing address is; 16772 W. Bell Rd #110-417 Surprise AZ 85374

The general course of the claim is north to south and is situated in La Paz County, Arizona.

This claim is 1320' feet in length and 660' feet in width. This claim runs from the location monument on which this location notice is posted. This claim is marked by four monuments, one at each corner of the claim. The location monument on which this Notice is posted is situated within:

Township 5 North, Range 18 West, Section 14, Quarter Section: E1/2 NE1/4 SE1/4

La Paz County, Arizona. Gila & Salt River Base and Meridian. This claim is 20 acres in size.

---

The locality of this claim with reference to some natural object or permanent monument and additional information (if any) concerning its locality is as follows: Section Marker and natural stone with wood post.

Dated and posted on the ground this 1<sup>st</sup> day of September, 2017

Grand Canyon Gold Corp:



Panos D. Giannetis-President

Map on reverse side

PHOENIX, ARIZONA

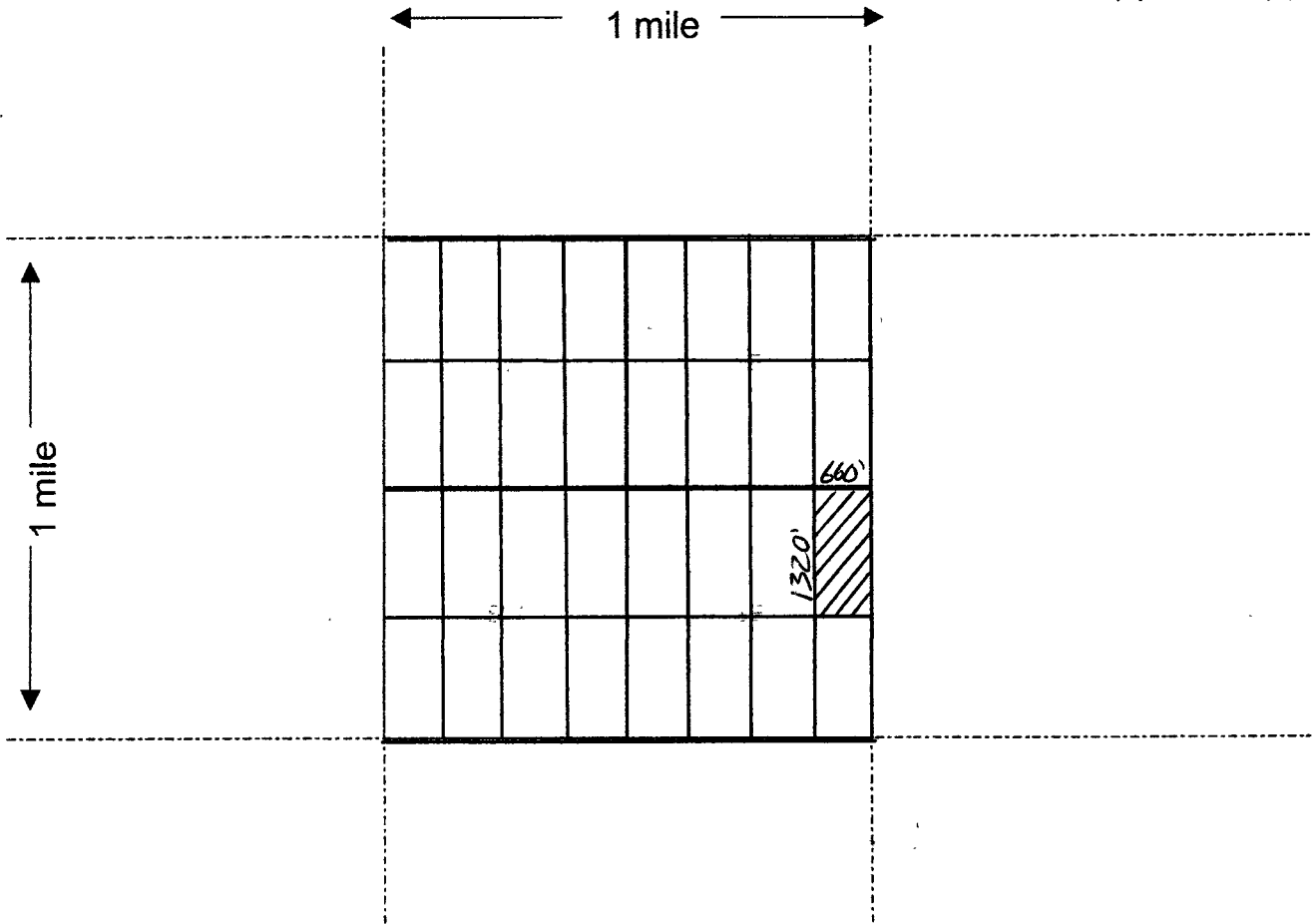
2017 SEP - 5 A 11:07

RECEIVED  
BLM AZ STATE OFFICE

AMC 445532

**MINING CLAIM MAP**

Lode ( ) Placer (X)



Scale : 1" = 2000 feet



1. The above map depicts the IDCF-28 mining claim, which is located in Section (s) 14, Township 5 North, Range 18 West, Gila & Salt Base Line Meridian, LA PAZ County, Arizona.
2. The type of corner and location monuments used are as follows: 2"X 2" Wood Post
3. The bearings and distances in degrees and feet between claim corners are as depicted on the map.

Signature *Ramon D. Martinez*

County Recorder Space:

Grand Canyon Gold Corp  
16772 W. Bell Rd #110-417  
Surprise, AZ 85374  
(310)365-0783

---

## LOCATION NOTICE PLACER MINING CLAIM

NOTICE IS HEREBY GIVEN that the IDCF-29 placer mining claim has been Located

by Grand Canyon Gold Corp. whose current mailing address is; 16772 W. Bell Rd #110-417 Surprise AZ 85374  
The general course of the claim is north to south and is situated in La Paz County, Arizona.

This claim is 1320' feet in length and 660' feet in width. This claim runs from the location monument on which this location notice is posted. This claim is marked by four monuments, one at each corner of the claim. The location monument on which this Notice is posted is situated within:

Township 5 North, Range 18 West, Section 14, Quarter Section: W1/2 SW1/4 SE1/4

La Paz County, Arizona. Gila & Salt River Base and Meridian. This claim is 20 acres in size.

---

The locality of this claim with reference to some natural object or permanent monument and additional information (if any) concerning its locality is as follows: Section Marker and natural stone with wood post.

Dated and posted on the ground this 1<sup>st</sup> day of September, 2017

Grand Canyon Gold Corp:



Panos D. Giannetis-President

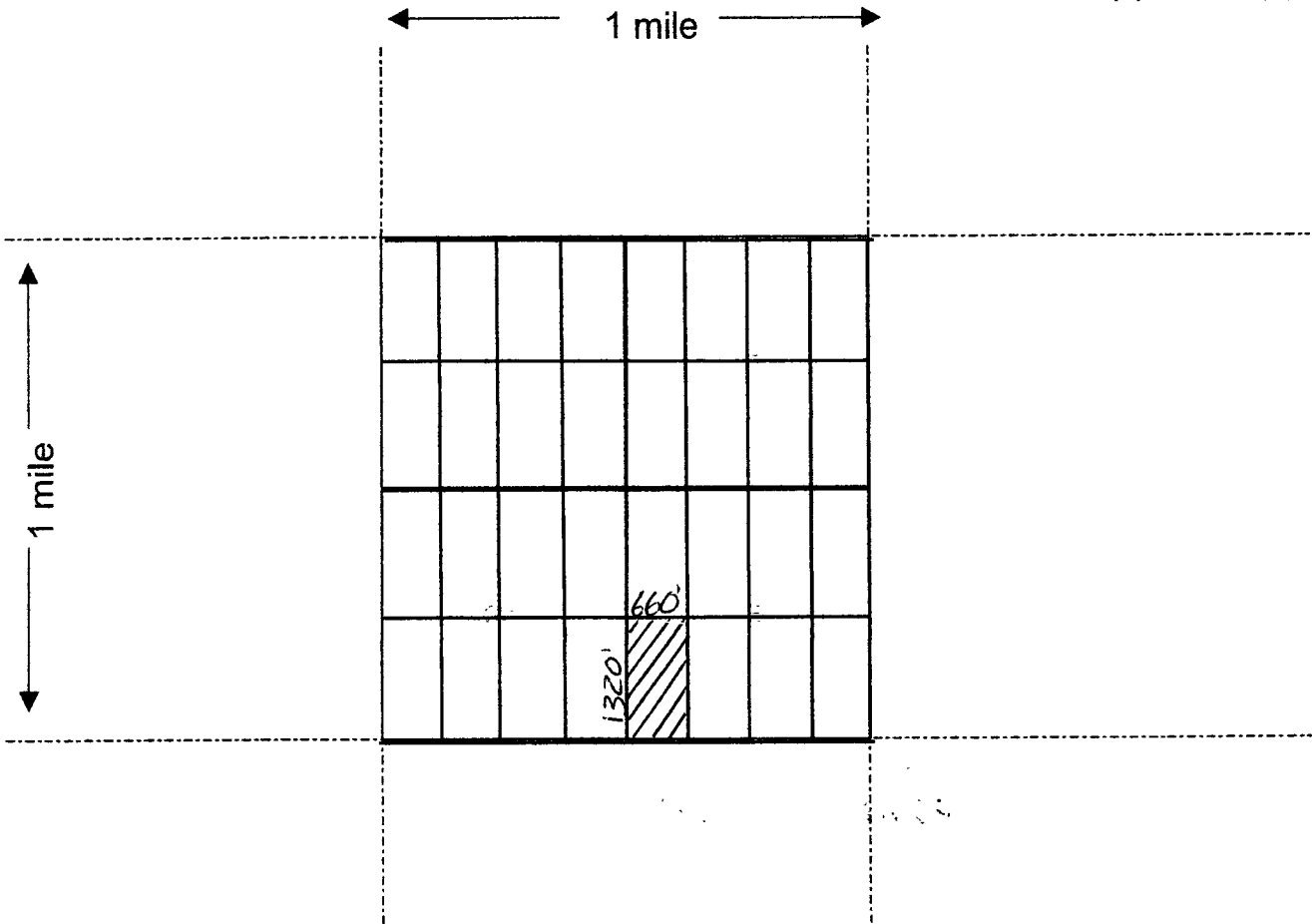
AMC 45533  
RECEIVED  
BLM AZ STATE OFFICE  
2017 SEP -5 A 11:05  
PHOENIX, ARIZONA

Map on reverse side



**MINING CLAIM MAP**

Lode ( ) Placer (X)



Scale : 1" = 2000 feet



1. The above map depicts the IDCF- 29 mining claim, which is located in Section (s) 14, Township 5 North, Range 18 West, Gila & Salt Base Line Meridian, LA PAZ County, Arizona.
2. The type of corner and location monuments used are as follows: 2"X 2" Wood Post
3. The bearings and distances in degrees and feet between claim corners are as depicted on the map.

Signature *Ronald D. Smith*

County Recorder Space:

Grand Canyon Gold Corp  
16772 W. Bell Rd #110-417  
Surprise, AZ 85374  
(310)365-0783

---

## LOCATION NOTICE PLACER MINING CLAIM

NOTICE IS HEREBY GIVEN that the IDCF-30 placer mining claim has been

Located by Grand Canyon Gold Corp. whose current mailing address is; 16772 W. Bell Rd #110-417 Surprise AZ 85374

The general course of the claim is north to south and is situated in La Paz County, Arizona.

This claim is 1320' feet in length and 660' feet in width. This claim runs from the location monument on which this location notice is posted. This claim is marked by four monuments, one at each corner of the claim. The location monument on which this Notice is posted is situated within:

Township 5 North, Range 18 West, Section 14, Quarter Section: E1/2 SW1/4 SE1/4

La Paz County, Arizona. Gila & Salt River Base and Meridian. This claim is 20 acres in size.

---

The locality of this claim with reference to some natural object or permanent monument and additional information (if any) concerning its locality is as follows: Section Marker and natural stone with wood post.

Dated and posted on the ground this 1<sup>st</sup> day of September, 2017

Grand Canyon Gold Corp:



Panos D. Giannetis-President

PHOENIX, ARIZONA

2017 SEP - 5 A 11:05

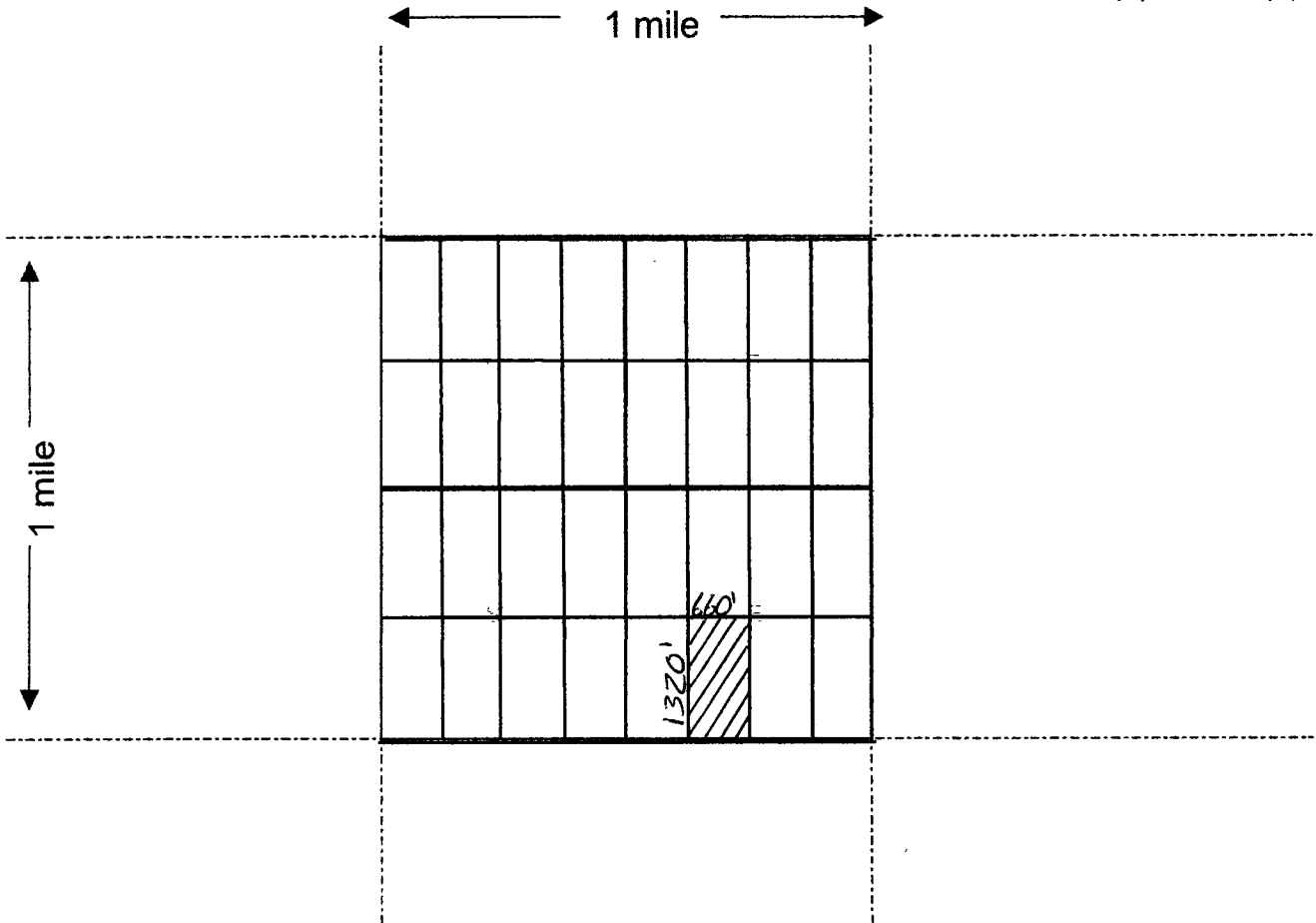
RECEIVED  
BLM AZ STATE OFFICE

AMC445534

Map on reverse side

MINING CLAIM MAP

Lode ( ) Placer (X)



Scale : 1" = 2000 feet



1. The above map depicts the IDCF-30 mining claim, which is located in Section (s) 14, Township 5 North, Range 18 West, Gila & Salt Base Line Meridian, LA PAZ County, Arizona.
2. The type of corner and location monuments used are as follows: 2"X 2" Wood Post
3. The bearings and distances in degrees and feet between claim corners are as depicted on the map.

Signature *Paul D. Smith*

County Recorder Space:

Grand Canyon Gold Corp  
16772 W. Bell Rd #110-417  
Surprise, AZ 85374  
(310)365-0783

---

## LOCATION NOTICE PLACER MINING CLAIM

NOTICE IS HEREBY GIVEN that the IDCF-31 placer mining claim has been

Located by Grand Canyon Gold Corp. whose current mailing address is; 16772 W. Bell Rd #110-417 Surprise AZ 85374

The general course of the claim is north to south and is situated in La Paz County, Arizona.

This claim is 1320' feet in length and 660' feet in width. This claim runs from the location monument on which this location notice is posted. This claim is marked by four monuments, one at each corner of the claim. The location monument on which this Notice is posted is situated within:

Township 5 North, Range 18 West, Section 14, Quarter Section: W1/2 SE1/4 SE1/4

La Paz County, Arizona. Gila & Salt River Base and Meridian. This claim is 20 acres in size.

---

The locality of this claim with reference to some natural object or permanent monument and additional information (if any) concerning its locality is as follows: Section Marker and natural stone with wood post.

Dated and posted on the ground this 1<sup>st</sup> day of September, 2017

Grand Canyon Gold Corp:



Panos D. Gianneotis-President

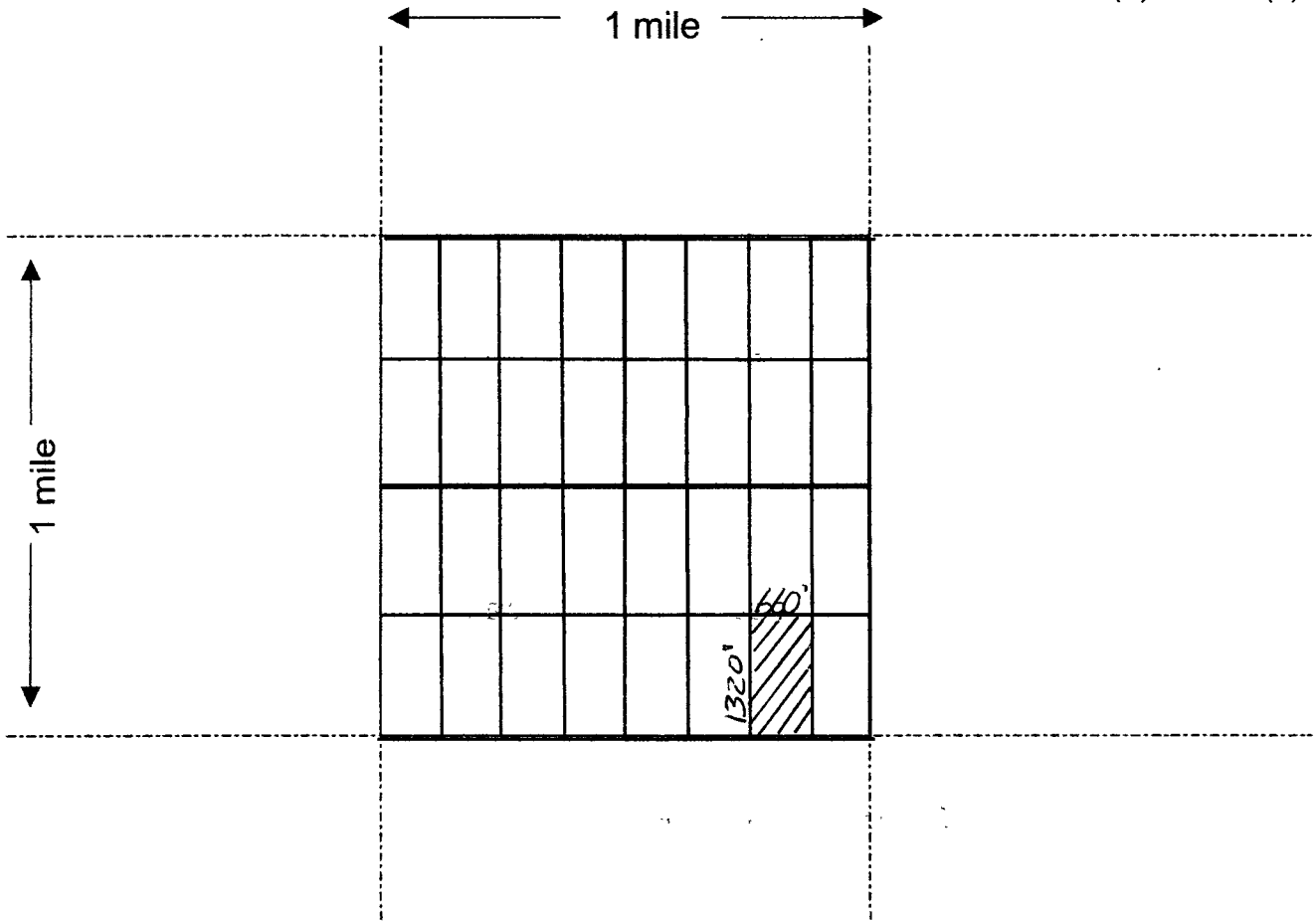
Map on reverse side

RECEIVED  
BLM AZ STATE OFFICE  
2017 SEP - 5 A 11: 05  
PHOENIX, ARIZONA

AMC445535

MINING CLAIM MAP

Lode ( ) Placer (X)



Scale : 1" = 2000 feet



1. The above map depicts the IDCF- 31 mining claim, which is located in Section (s) 14, Township 5 North, Range 18 West, Gila & Salt Base Line Meridian, LA PAZ County, Arizona.

2. The type of corner and location monuments used are as follows: 2"X 2" Wood Post

3. The bearings and distances in degrees and feet between claim corners are as depicted on the map.

Signature *Ramus D. Stewart*

County Recorder Space:

Grand Canyon Gold Corp  
16772 W. Bell Rd #110-417  
Surprise, AZ 85374  
(310)365-0783

---

## LOCATION NOTICE PLACER MINING CLAIM

NOTICE IS HEREBY GIVEN that the **IDCF-32** placer mining claim has been Located  
by Grand Canyon Gold Corp. whose current mailing address is; 16772 W. Bell Rd #110-417 Surprise AZ 85374

The general course of the claim is north to south and is situated in La Paz County, Arizona.

This claim is 1320' feet in length and 660' feet in width. This claim runs from the location monument on which this location notice is posted. This claim is marked by four monuments, one at each corner of the claim. The location monument on which this Notice is posted is situated within:

Township 5 North, Range 18 West, Section 14, Quarter Section: E1/2 SE1/4 SE1/4

La Paz County, Arizona. Gila & Salt River Base and Meridian. This claim is 20 acres in size.

---

The locality of this claim with reference to some natural object or permanent monument and additional information (if any) concerning its locality is as follows: Section Marker and natural stone with wood post.

Dated and posted on the ground this 1<sup>st</sup> day of September, 2017

Grand Canyon Gold Corp:



Panos D. Giannetis-President

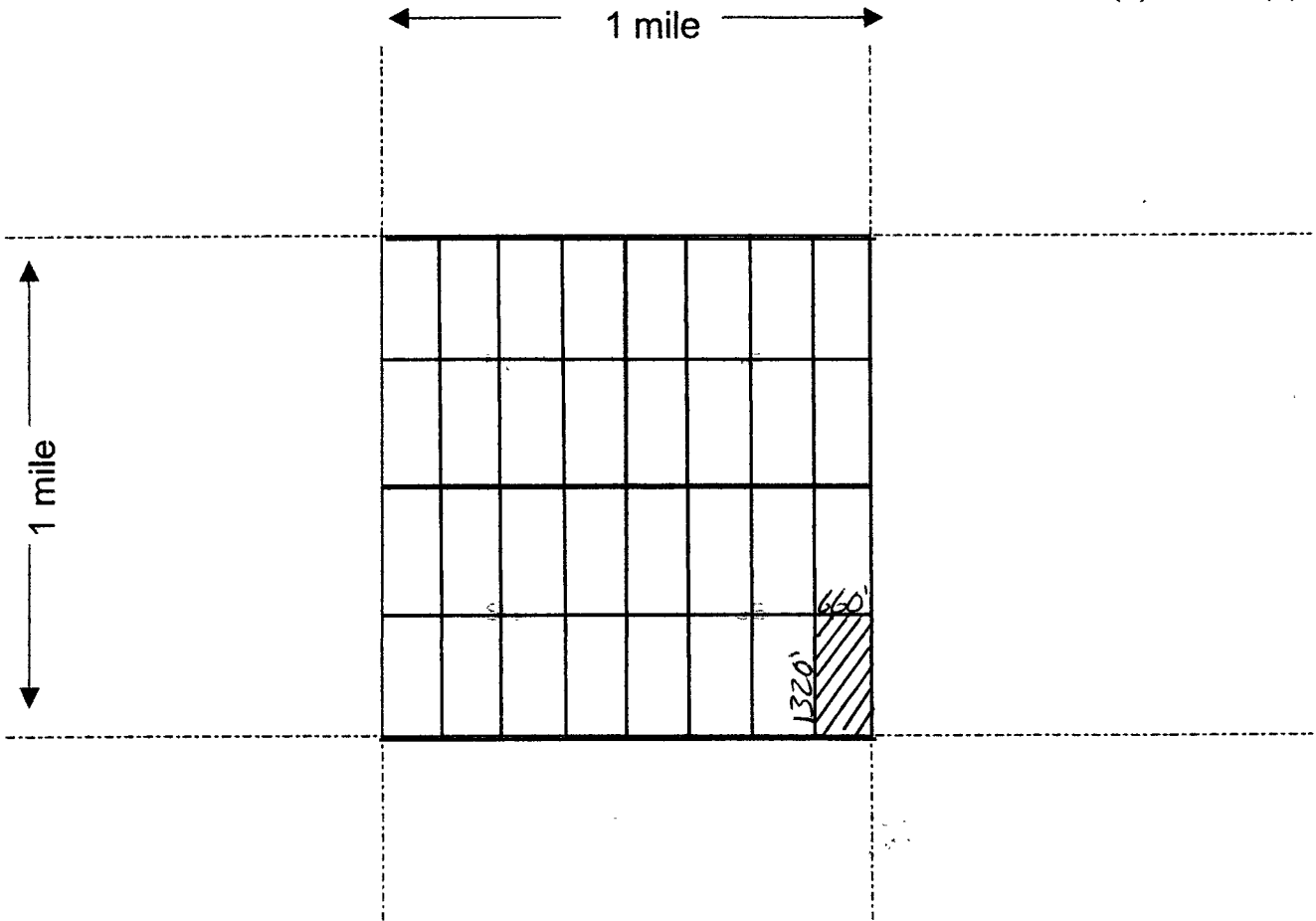
RECEIVED  
BLM AZ STATE OFFICE  
2017 SEP -5 A 11:05  
PHOENIX, ARIZONA

AMC445536

Map on reverse side

MINING CLAIM MAP

Lode ( ) Placer (X)



Scale : 1" = 2000 feet



1. The above map depicts the IDCF- 32 mining claim, which is located in Section (s) 14, Township 5 North, Range 18 West, Gila & Salt Base Line Meridian, LA PAZ County, Arizona.

2. The type of corner and location monuments used are as follows: 2"X 2" Wood Post

3. The bearings and distances in degrees and feet between claim corners are as depicted on the map.

Signature *Ramus D. Smith*

DEPARTMENT OF INTERIOR  
BUREAU OF LAND MANAGEMENT

Input Parameters for Geographic Report with Land

System Id = CR

Admin State = AZ

Geo State =

Casetype Begins With

Case Disp Txt = AUTHORIZED, CANCELLED, EXPIRED, PENDING, REJECTED, VOID, WITHDRAWN

Mer Twp Rng =

Section =

Mtrs = 14 0050N 0180W 014, 14 0050N 0180W 999

Commodity =

Commodity Txt =

Pending Org =

Pend Org Decode =

Total Rows Returned: 0



RUN TIME: 11:22 AM

UNITED STATES DEPARTMENT OF INTERIOR  
BUREAU OF LAND MANAGEMENT  
GEOGRAPHIC REPORT WITH LAND  
Sorted by Serial Number

RUN DATE: 09/08/2017  
Page 1 of 1

Adm State: AZ

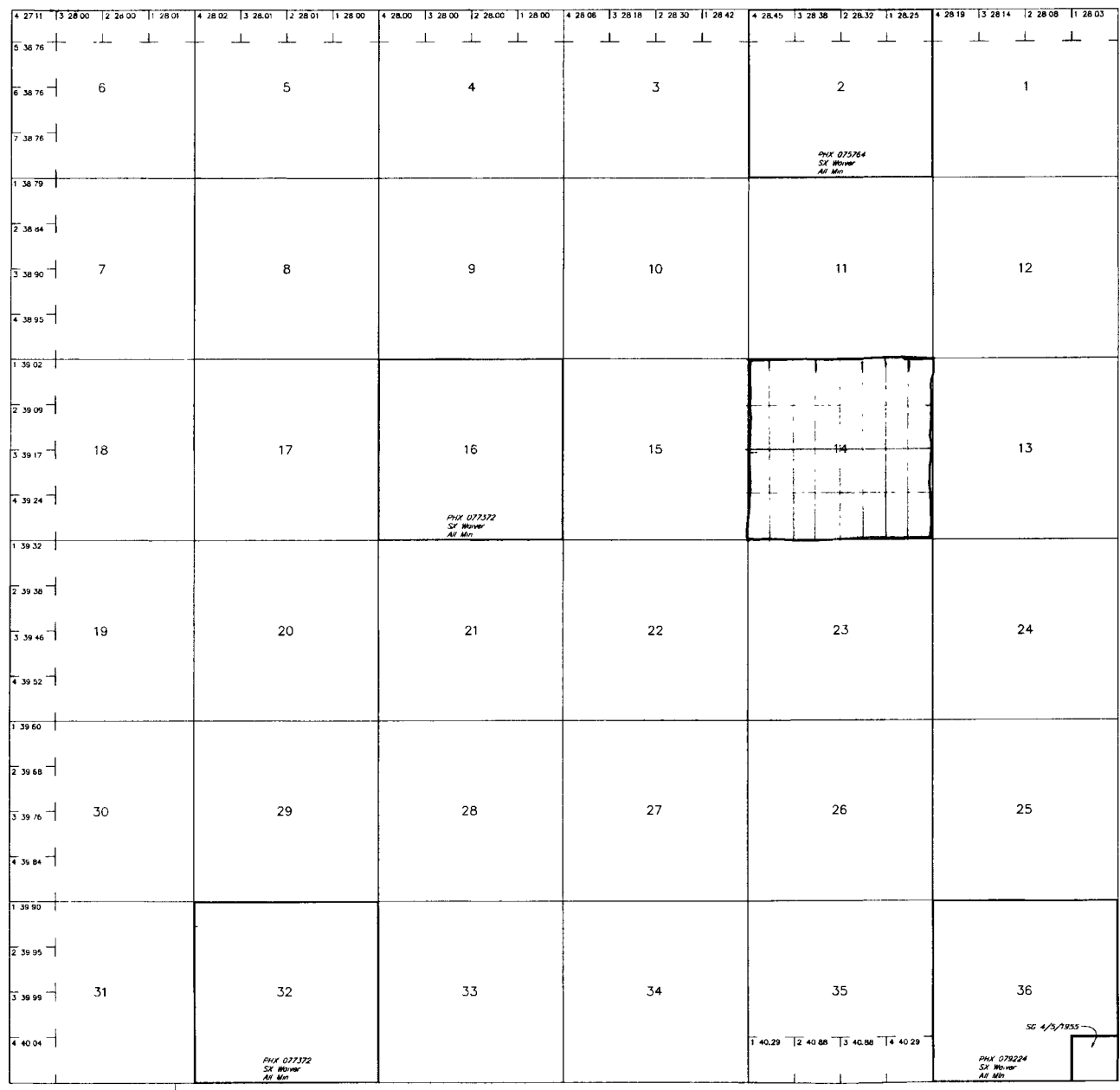
Serial Number: AZA 03571419  
Total Case Acres: 20.000

<u>Casetype</u>	<u>Case Disp</u>	14	0050N	0180W	<u>Sect</u>	<u>Sur Typ</u>	<u>Sur Num</u>	<u>Suff</u>	<u>Subdivision</u>	<u>Act Pend</u>
281001	PENDING				014	FF FF			N2NE (WITHIN); N2NW (WITHIN);	Y Y

# TOWNSHIP 5 NORTH RANGE 18 WEST OF THE GILA AND SALT RIVER MERIDIAN, ARIZONA

LA PAZ COUNTY  
YUMA FIELD OFFICE

STATUS OF PUBLIC DOMAIN  
LAND AND MINERAL TITLES



INDEX TO SEGREGATED TRACTS				
RESURVEY	ORIGINAL SURVEY			
TRACT NO	T	R	SEC	SUBDIVISION

FOR ORDERS AFFECTING DISPOSAL OR USE OF UNIDENTIFIED LANDS WITHDRAWN FOR CLASSIFICATION, MINERALS, WATER AND/OR OTHER PUBLIC PURPOSES, REFER TO INDEX OF MISCELLANEOUS DOCUMENTS

Grazing Dist No 2

---

---

---

---

---

---

---

---

---

---

---

---

---

---

---

---

---

---

---

---

---

---

---

---

---

---

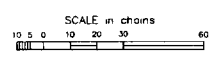
---

---

---

---

R 19W R 18W  
T 4N



WARNING STATEMENT  
This plot is the Bureau's Record of Title, and should be used only as a graphic display of the township survey data. Records herein do not reflect title changes which may have been effected by lateral movements of corners or other bodies of water. Refer to the cadastral surveys for official survey information.

Lot 33 43' 28" N  
Long 114° 04' 07" W

CURRENT TO	BT
3-26-2010	ACAD

GSR Mer  
T 5 N  
R 18 W